AL.1.928

1986 · 1987

CANADIANA
AUG 18 1987

Park User Statistics

FISCAL YEAR SUMMARY

Alberta
RECREATION AND PARKS
Parks Division

Alberta MEMORANDUM

RECREATION AND PARKS
Operations and Maintenance

CANADIANA
AUG 18 1987

FROM B.M. Duffin
Director
Field Support Branch

TO Distribution List

OUR FILE REFERENCE 3615-10-3

YOUR FILE REFERENCE

DATE July 31, 1987

TELEPHONE 427-2968

SUBJECT **1986/87 PARK USE STATISTICS FISCAL YEAR SUMMARY**

Please find attached a copy of the first annual "Park User Statistics - Fiscal Year Summary" report. This report presents park user statistics, collected by the revised Park User Statistics Collection (P.U.S.C.) system for the period April 1, 1986 to March 31, 1987.

As it is the intent to get the fiscal year use statistics out as quickly as possible, information is reported in tabular and graphic form at the management unit level only (i.e. Provincial Parks, sub-districts within Kananaskis Country, and Provincial Recreation Areas). Information at the sub-management unit level (i.e. individual campground, day use, and group use areas) is available upon request.

Year-round camping and group use statistics are reported, based primarily upon permit sales. Peak season day use statistics are derived from automatic traffic counter (A.T.C.) readings, calibrated through periodic surveys. Off-season day use, statistics for a significant number of parks, are based upon estimates provided by Park staff in the absence of A.T.C. readings and should be viewed with caution. Footnotes designate the use of such estimates. Camping and day use statistics for Provincial Recreation Areas are provided for the peak season only. No day use statistics are reported for Kananaskis Country.

Recipients of the 1986 Park User Statistics Peak Season Summary report are advised that certain amendments to this document are included in the tables and appendices of the 1986/87 fiscal year report.

Data collection was made possible through the continuing cooperation of park staff. Any comments and/or questions concerning the data collectio methodology, computation, and presentation format of the statistics are welcomed and may be forwarded to Barry Bentham at 427-2968.

B.M. Duffin
Director
Field Support Branch

PREFACE

This report represents the first edition of the "Park User Statistics - Fiscal Year Summary". The new reporting structure also includes the production of two other documents: 1) the Monthly Camping Statistic Summaries throughout the peak season, and; 2) the Peak Season Summary available in approximately November of each year.

In the past, the Park user Statistics Handbooks (P.U.S.H.) were produced in April of each year including both the previous peak season park user statistics, and fiscal year summary of two years previous. As a result, the peak season information was not available to assist in management decision-making during the year that statistics were collected, and consequently lost much of its utility in the long term. The new reporting structure, however, has been designed to facilitate earlier production of park user statistics at a time more appropriate for comparisons against budget preparation cycles, manpower planning, program planning, monitoring and evaluation.

At the present time, the Parks Division of Alberta Recreation and Parks, collects park visitation information through three basic systems: 1) Park User Statistics Summary (P.U.S.S.) sheets, 2) Provincial Recreation Area Vehicle Counts, and 3) Day Use - Automatic Traffic counters. These collection systems are supported by several sub-systems which include camping permits and survey methodologies. These collection systems are discussed in the introduction section.

Data for this report have been collected at the management unit level for Provincial Parks, Sub-Districts within Kananaskis Country, and Provincial Recreation Areas (P.R.A.'s). For each of these levels, appropriate park user statistics for camping and day use are included. Area Level Statistics (i.e. campgrounds, day use areas, group use areas), although not reported in this summary, are available upon request.

TABLE OF CONTENTS

PAGE

Map of Alberta Provincial Parks 1
Map of Alberta Provincial Recreation Areas 2

Introduction: Methodology 3
Camping Statistics 4
Day Use Statistics 5
Group Use Statistics 6
Provincial Recreation Areas 6

Glossary of Terms 9

User Statistics: Provincial Summary
Provincial Parks 13
Provincial Recreation Areas 19

User Statistics: East Central Region
Regional Summary 23
Provincial Parks 29
Big Knife 31
Calling Lake 35
Cold Lake 39
Dillberry Lake 43
Dry Island Buffalo Jump 47
Garner Lake 49
Gooseberry Lake 53
Gregoire Lake 57
Long Lake 61
Miquelon Lake 65
Moose Lake 69

TABLE OF CONTENTS (continued)

PAGE

Rochon Sands 73
Sir Winston Churchill 77
Strathcona Science 81
Vermilion 83
Whitney Lakes 87
Provincial Recreation Areas 91

User Statistics: Kananaskis Country
Regional Summary 105
Provincial Parks 111

Kananaskis Central District Total 113
Highway #40 Sub-District 117
Sibbald Sub-District 121
Trans Canada Sub-District 125

Kananaskis East District Total 129
Elbow Sub-District 133
Sheep Sub-District 137

Kananaskis West District Total 141
Highwood Sub-District 145
Peter Lougheed Park Sub-District 149
Spray Lakes Sub-District 153

User Statistics: Northern Region
Regional Summary 155
Provincial Parks 161
Carson-Pegasus 163
Cross Lake 167
Hilliard's Bay 171
Lesser Slave Lake 175

TABLE OF CONTENTS (continued)

PAGE

Moonshine Lake 179
Notikewin 183
O'Brien 187
Queen Elizabeth 189
Saskatoon Island 193
Williamson 197
Winagami 201
Young's Point 205
Provincial Recreation Areas 209

User Statistics: Southern Region
Regional Summary 215
Provincial Parks 221
Beauvais Lake 223
Chain Lakes 227
Cypress Hills 231
Dinosaur 235
Kinbrook Island 239
Little Bow 243
Little Fish Lake 247
Midland 251
Park Lake 253
Police Outpost 257
Taber 261
Tillebrook 265
Willow Creek 269
Woolford 273
Writing-On-Stone 277
Wyndham-Carseland 281
Provincial Recreation Areas 285

TABLE OF CONTENTS (continued)

PAGE

User Statistics: West Central Region
Regional Summary 293
Provincial Parks 299
Aspen Beach 301
Big Hill Springs 305
Crimson Lake 307
Fish Creek 311
Hasse Lake 313
Jarvis Bay 315
Ma-Me-O Beach 317
Pembina River 319
Pigeon Lake 323
Red Lodge 327
Sylvan Lake 331
Thunder Lake 333
Wabamun Lake 337
William A. Switzer 341
Provincial Recreation Areas 345

APPENDICES:

I Selected Park User Statistics for the Peak Season 1986 351

II Selected Park User Statistics for the Off-Season 1986-87 363

III Selected Park User Statistics for the Fiscal Year 1986-87 371

Prepared By:
Graphics, Professional and Technical Services Branch
Design and Implementation Division

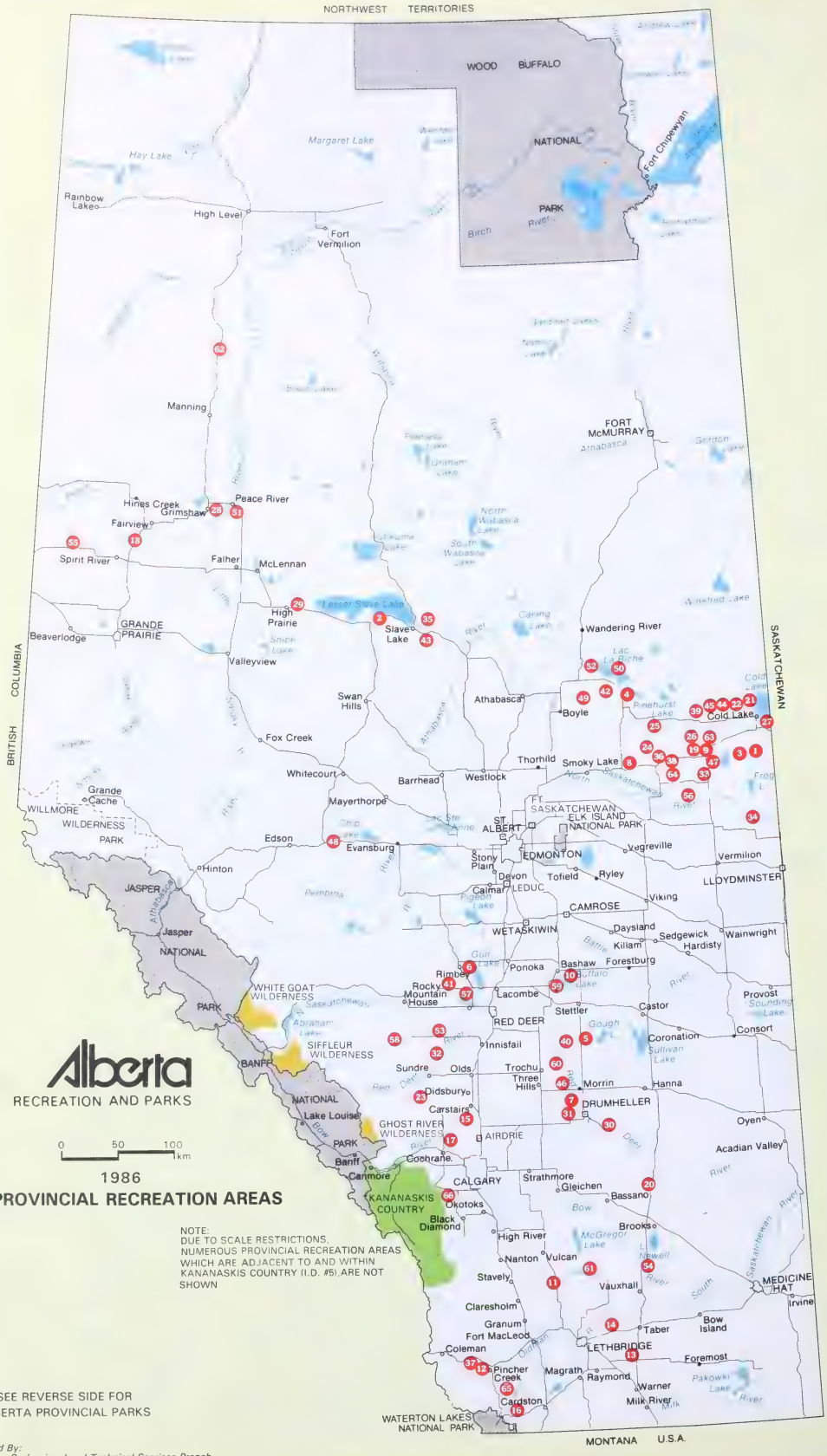

Alberta
RECREATION AND PARKS

0 50 100 km

1986

PROVINCIAL RECREATION AREAS

NOTE:
DUE TO SCALE RESTRICTIONS, NUMEROUS PROVINCIAL RECREATION AREAS WHICH ARE ADJACENT TO AND WITHIN KANANASKIS COUNTRY (I.D. #5), ARE NOT SHOWN

SEE REVERSE SIDE FOR ALBERTA PROVINCIAL PARKS

Prepared By:
Graphics, Professional and Technical Services Branch
Design and Implementation Division

1. Angling Lake
2. Assineau River
3. Bear Trap Lake
4. Beaver Lake
5. Big Valley
6. Birch Bay
7. Bleriot Ferry
8. Bonnie Lake
9. Bonnyville Beach
10. Buffalo Lake
11. Carmangay
12. Castle River
13. Chin Coulee
14. Chin Lakes
15. Cremona
16. Crooked Creek
17. Dog Pound Creek
18. Dunvegan
19. Eastbourne
20. Emerson Bridge
21. English Bay
22. Ethel Lake
23. Fallen Timber
24. Floating Stone Lake
25. Fork Lake
26. Franchere Bay
27. Frenchman's Bay
28. Grimshaw
29. High Prairie
30. Hoodoos
31. Horseshoe Canyon
32. James River Bridge
33. Kehiwin
34. Lea Park
35. Lesser Slave River
36. Lower Mann Lake
37. Lundbreck Falls
38. Mallaig
39. Manatokan
40. McKenzie Crossing
41. Medicine River
42. Missawawi Lake
43. Mitsue
44. Moore Lake East
45. Moore Lake West
46. Morrin Bridge
47. Muriel Lake
48. Nojack
49. North Buck Lake
50. Owl River
51. Peace River
52. Plamondon Beach
53. Raven
54. Scandia
55. Silver Valley
56. Stony
57. Sun Haven
58. Tay River
59. The Narrows
60. Tolman Bridge
61. Travers Dam
62. Twin Lakes
63. Vezeau
64. Vincent
65. Yarrow Creek
66. Brown-Lowery

INTRODUCTION

Implementation of the revised P.U.S.C. System, following a revision study, occurred in April 1986. This report presents Park User Statistics for the period of April 1, 1986 to March 31, 1987. It is important to note that this represents a change from past Park User Statistics Handbooks which were based upon the period May 15 to September 15, and consequently did not include off-season statistics. Information is presented for all Provincial Parks, Sub-Districts within Kananaskis Country and Provincial Recreation Areas, at the management unit level. Sub-management unit level statistics (e.g. individual campground statistics) will not be reported in the Fiscal Year Summary, but are available upon request.

Tables summarizing camping, day use, group use, and Provincial Recreation Area statistics are included in this report. The definitions of some related terms have been changed so that the reported statistics are more easily understood. In addition, new definitions are considered to be more in line with those of other provinces, therefore resulting in more comparable statistics. A glossary of terms has been provided (see pages 9 to 11).

Provincial Parks/Sub-Districts differ from Provincial Recreation Areas (P.R.A.'s) in terms of the respective sub-systems used to collect park visitation information. The difference is based upon the fact that Provincial Parks are characterized by both camping permit sales and a resident manpower contingent, whereas Provincial Recreation Areas, for the most part, are not. As a result, for Provincial Parks, the following information is presented, whenever appropriate: 1) camping, including camping party nights, individual camper nights, parties turned away, campground occupancy data, group camping use; and 2) day use including day use parties and individual day users.

For the 1986/87 fiscal year, however, P.R.A.'s, could not depend on either camping permits or resident manpower for the collection of user statistics and therefore statistics are based on more of a survey approach. Consequently, only "best" estimates of camping party nights, individual camper nights, day use parties and individual day users are reported for P.R.A.'s, and are available for the peak season only.

Camping Statistics

Camping statistics are based upon information obtained from camping permits. These permits are issued via three systems: the Standard Camping Permit, the Self-Registration Permit (envelope), and the Group Use Permit, systems. Information collected through these systems is summarized and transferred to the Park User Statistics Summary (P.U.S.S.) sheet to record monthly camping statistics. This includes data on camping party nights and turnaways.

The Standard Camping Permit provides information on camping party nights and average camping party size (by means of a periodic survey of camping permits). Combining this information enables calculation of individual camper nights (see Glossary, page 10). Camping party nights are based on the premise that a site is considered occupied when a permit has been issued and that site is occupied by the permittee and at least one camping accommodation unit. An attendant using a campground turnaway tally sheet, records on a monthly basis, each time a camping party is personally turned away because no campsites were available. This information is then recorded on P.U.S.S. sheets and is presented in this report.

Self-Registration Permits also provide statistics on camping party nights, but require a periodic self-registration camper survey to provide data on camping party size. Turnaway counts are not always applicable owing to the self-administered nature of registration.

Campground occupancy data are determined from analysis of: (1) campground capacity, (2) number of weekday and weekend days in a specific month, (3) number of sites affected by a closure per day (Note: for the 1986/87 fiscal year, closures were not taken into account in calculating occupancy due to a system problem), and (4) total camping party nights per month. Refer to the Glossary for the calculation procedure of campground occupancy rate and average daily percent campground occupancy. In addition, overflow party night figures are included in the occupancy data tables whenever appropriate. This figure represents the monthly totals of overflow camping party nights and is reported at the park level only.

Where possible, (depending on availability of information) previous years' camping party night figures are tabulated in a historical comparison table and graph, for a five year period.

Day Use Statistics

An evaluation of data collection procedures in 1981, concluded that a non-systematic and inconsistent methodology of data collection resulted in day use statistics which were not considered to be accurate. Consequently, a day use study was instituted in 1983 and since then, all provincial parks outside Kananaskis Country have been surveyed. A study of day use in Kananaskis Country is currently underway. As a result, this report does not include day use statistics for Kananaskis Country.

Day use statistics are now based on figures collected from automatic traffic counters. Adjustments to these values are determined by the ratio of day use vehicles to all other vehicles entering the park and mean party size. For the peak season, both adjustments are obtained by a periodic (every four years) day use study. The day use study involves the stopping of traffic on 20 randomly selected days during the summer, to conduct a brief interview. Both this information and the daily vehicle counts are analyzed to yield estimates.

Due to resource constraints normally associated with off-season park operations, an alternate method to the day use study is, however, necessary to collect information on the aforementioned adjustments. Estimates of the information required to obtain day use visitation figures are currently provided by park staff, based on their experience of visitation patterns at their park. This includes the average number of occupants per day use vehicle, monthly weekday/weekend percent day use figures, and in some cases, actual estimates of day use visitation. The collection methodology for off-season day use statistics, is currently under review. Changes, if any, will be implemented in the 1987/88 off-season.

A historical comparison table, and graph of day use parties is also included in this report.

Group Use Statistics

Group camping information was previously not reported since there was no standardized system for collecting group use statistics. Consequently, the historical comparison table and graph only includes information for the 1986-87 fiscal year. Currently, the group use permit system enables collection of information pertaining to group camping unit nights, individual group camper nights, and occupancy. A survey component of the group use permit (every four years) provides the average number of people in a group unit. This figure is required to calculate individual group camper nights.

Provincial Recreation Areas

The provincial recreation area vehicle count program was initiated in 1982 and presently forms the basis of annually derived P.R.A. visitation statistics. Whereas in the past, a separate report was prepared for P.R.A. statistics, this report will provide peak season information on camping party nights and day use parties at P.R.A.'s throughout the province. Since there is currently no formal, consistent method of collecting off-season P.R.A. statistics, none are reported.

Visual vehicle counts taken during both ranger patrol and maintenance visits to P.R.A.'s form the basis of the day use and camping statistics derived. The initial counts are divided into camping parties and day use parties, based upon the percentage split from the 1982 Wayside Recreation Area Survey. The final day use figures are determined by including a length of stay factor, also from the 1982 survey. This accounts for the turn-over rate in the day use traffic at each site. Although the results reported are admittedly not accurate figures, they are however, best approximations given the current general operating procedures for provincial recreation areas. Nevertheless, it is important to note that for comparison sake, the statistics do indicate the relative amount of use that each of the P.R.A.'s receive.

Several appendices are included in this report to complete the information requirements relevant to the reporting of Park User Statistics. As a final note, amendments to the 1986 Peak Season Statistics are summarized in the tables included in Appendix 1, pages 351 to 362.

Alberta Recreation and Parks is pleased to provide for your use, the first annual "Park User Statistics - Fiscal Year Summary" report. Inquiries requiring further explanation of the methodology are welcomed, and should be directed to Barry Bentham at 427-2968.

GLOSSARY OF TERMS

CAMPING

AVERAGE CAMPING PARTY SIZE: Average number of people in camping parties. This is determined for each area by a periodical survey of camping permits.

* AVERAGE DAILY (WEEKEND/ WEEKDAY/TOTAL) PERCENT CAMPGROUND OCCUPANCY:

$$\text{SUM OF: } \frac{\text{TOTAL CAMPING PARTY NIGHTS FOR SPECIFIC TIME PERIOD}}{(\text{CAMPGROUND CAPACITY PER GIVEN DAY} - \text{\# OF SITES AFFECTED BY CLOSURE PER GIVEN DAY}) \times \text{NUMBER OF DAYS}}$$

CAMPGROUND OCCUPANCY RATE: (NUMBER OF NIGHTS AT PERCENT OCCUPANCY)

$$\frac{\text{CAMPING PARTY NIGHTS FOR A GIVEN DAY}}{\text{CAMPGROUND CAPACITY FOR A GIVEN DAY} - \text{NUMBER OF SITES AFFECTED BY CLOSURE FOR A GIVEN DAY}} \times 100$$

Note: Sum the number of nights for a specific percent occupancy.

CAMPING ACCOMMODATION UNIT: A tent, a tent trailer, a travel trailer, a motor home, a van, or a truck camper.

CAMPING PARTY NIGHT: One site occupied for one night.

CAMPING PARTY SIZE: The total number of people present on an occupied site (regardless of the number of camping accommodation units occupying a site).

* NOTE: For the 1986/87 fiscal year, closures were not taken into account in calculating occupancy due to a system problem.

... continued ...

GLOSSARY OF TERMS ... continued

GROUP AREA NIGHTS AVAILABLE:	NUMBER OF GROUP USE AREAS X NIGHTS PER MONTH - GROUP AREAS CLOSED PER MONTH X NIGHTS AFFECTED
GROUP AREA NIGHTS OCCUPIED:	Sum of the number of nights a group use area has been actually occupied over a specified period of time.
GROUP CAMPING UNIT NIGHT:	One camping accommodation unit in an area, designated as a group use area for one night.
INDIVIDUAL CAMPER NIGHTS:	Average camping party size X camping party nights.
OCCUPIED SITE:	A site for which a permit has been issued that is occupied by the permitee and at least one camping accommodation unit.
OVERFLOW PARTY NIGHT:	One camping accommodation unit in an area designated as an overflow area for one night.
SITE NIGHTS AVAILABLE:	CAMPGROUND CAPACITY X NIGHTS PER MONTH - SITES CLOSED PER MONTH X NIGHTS AFFECTED
TOTAL CAMPING PARTY NIGHTS:	The monthly or seasonal totals of the individual daily sums of camping party nights.

... continued ...

GLOSSARY OF TERMS ... continued

TURNED AWAY PARTY: A party which has been informed, by a park representative, that they cannot be accommodated on account of all available sites being occupied at a specified time.

DAY USE

AVERAGE DAY USE PARTY SIZE: Average number of people associated with a vehicle entering a provincial park or provincial recreation area for one day or portion of one day without staying overnight. This is determined by a periodical survey of day users.

DAY USE PARTY: A number of people in a vehicle entering a Provincial Park or Provincial Recreation area for one day or portion of one day without staying overnight.

NOTE: In the case of "walk-in" day users, a party is considered to be one or more individuals who appear to enter the park together.

INDIVIDUAL DAY USERS: Person(s) making a recreational visit to a Provincial Park or Provincial Recreation area for one day or portion of one day without staying overnight.

PROVINCIAL SUMMARY

PROVINCIAL PARKS

Provincial Summary

CAMPING USE

ALBERTA

	CAMPING PARTY NIGHTS			INDIVIDUAL	PARTIES
	WEEKDAYS	WEEKENDS	TOTAL	CAMPER NIGHTS	TURNED AWAY
MONTH					
APRIL	696	1442	2138	6992	
MAY	7058	33226	40284	132910	820
JUNE	39713	51673	91386	301296	2236
JULY	81397	46714	128111	423846	2887
AUGUST	64179	85817	149996	495929	4592
SEPTEMBER	8105	5377	13482	42813	
OCTOBER	2723	4704	7427	20338	
NOVEMBER	592	405	997	2724	
DECEMBER	237	364	601	1660	
JANUARY	196	805	1001	2798	
FEBRUARY	186	714	900	2542	
MARCH	227	534	761	2146	
TOTAL	205309	231775	437084	1435995	10535

CAPACITY= 9999 SITES

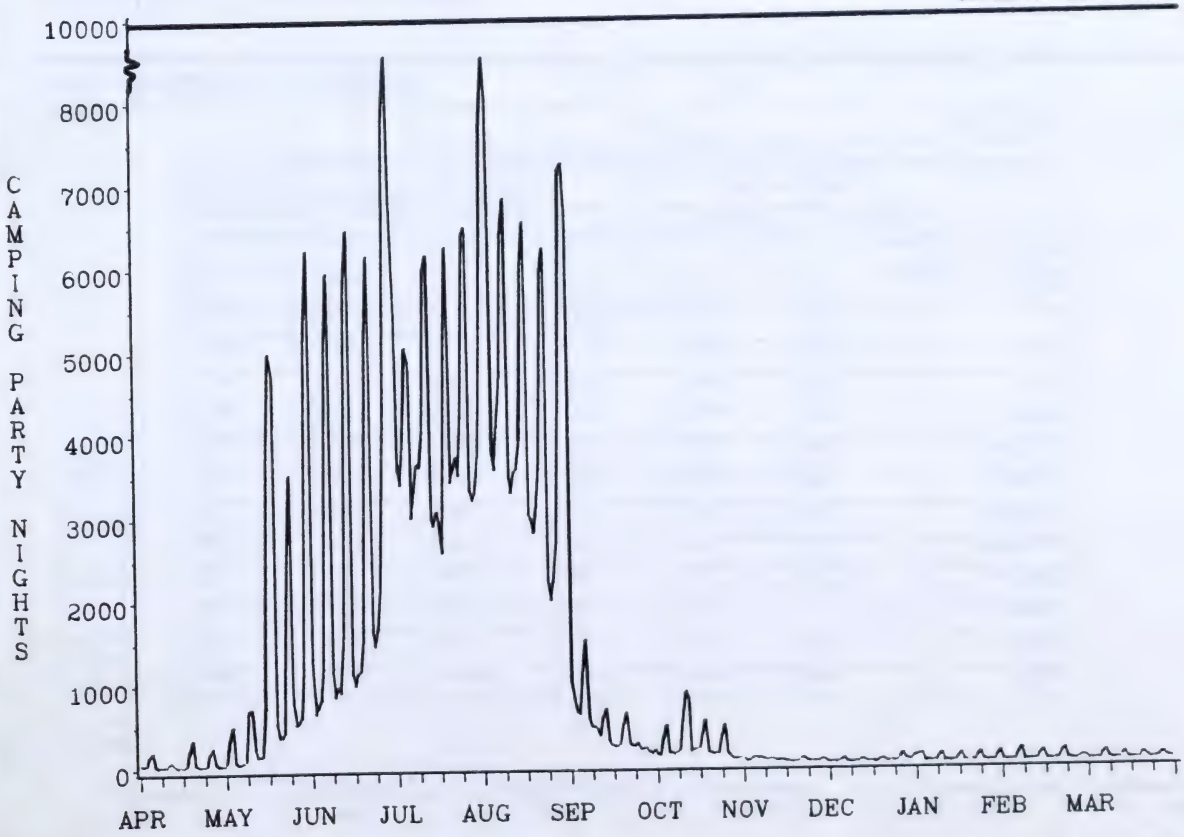

ALBERTA

CAMPGROUND OCCUPANCY DATA

CAPACITY= 9999 SITES

	SITE NIGHTS	AVG DAILY % OCCUPANCY			NUMBER OF NIGHTS AT % OCCUPANCY							OVERFLOW
	AVAILABLE	WKDAY	WKEND	TOTAL	0	1-24	25-49	50-74	75-99	100	100+	PARTY NIGHTS
MONTH												
APRIL	299970	0	2	1	0	0	0	0	0	0	0	
MAY	309969	4	30	13	0	24	4	3	0	0	0	147
JUNE	299970	18	65	30	0	19	1	8	2	0	0	1205
JULY	309969	35	58	41	0	0	24	7	0	0	0	1379
AUGUST	309969	34	72	48	0	3	16	9	3	0	0	2102
SEPTEMBER	299970	4	7	4	0	30	0	0	0	0	0	29
OCTOBER	309969	1	5	2	0	31	0	0	0	0	0	
NOVEMBER	299970	0	0	0	0	30	0	0	0	0	0	2
DECEMBER	309969	0	0	0	0	31	0	0	0	0	0	
JANUARY	309969	0	1	0	1	30	0	0	0	0	0	
FEBRUARY	279972	0	1	0	0	28	0	0	0	0	0	
MARCH	309969	0	1	0	0	31	0	0	0	0	0	
TOTAL	3649635	8	20	12	1	257	45	27	5	0	0	4864

GROUP CAMPING USE

	CAMPING UNIT NIGHTS			INDIVIDUAL	OCCUPANCY	
	WEEKDAYS	WEEKENDS	TOTAL	CAMPER NIGHTS	AREA NITES AVAILABLE	AREA NITES OCCUPIED
MONTH						
APRIL	39	211	250	808	1560	20
MAY	592	1769	2361	7151	1612	234
JUNE	2975	2542	5517	15709	1590	389
JULY	2340	2096	4436	11810	1612	407
AUGUST	1165	3118	4283	12783	1612	475
SEPTEMBER	355	677	1032	2914	1560	110
OCTOBER	236	502	738	2030	1612	79
NOVEMBER	38	377	415	833	1560	20
DECEMBER	11	254	265	435	1612	15
JANUARY	60	104	164	399	1612	25
FEBRUARY	26	525	551	1273	1456	27
MARCH	24	289	313	717	1612	33
TOTAL	7861	12464	20325	56863	19010	1834

DAY USE

ALBERTA

	DAY USE PARTIES			INDIVID
	WEEKDAYS	WEEKENDS	TOTAL	DAY USERS
MONTH				
APRIL	36083	31997	68080	178302
MAY	68167	84944	153111	415579
JUNE	121168	132716	253884	685334
JULY	148895	116205	265100	735464
AUGUST	151945	179057	331002	948988
SEPTEMBER	52870	50205	103075	285635
OCTOBER	44909	38083	82992	207567
NOVEMBER	21907	20542	42449	110745
DECEMBER	30709	18961	49670	130839
JANUARY	35159	29983	65142	170843
FEBRUARY	31700	27535	59235	155765
MARCH	30949	21284	52233	130702
TOTAL	774461	751512	1525973	4155762

HISTORICAL COMPARISON

	SUM					
	1982/83	1983/84	1984/85	1985/86	1986/87	% CHANGE FROM LAST YEAR
TYPE OF USE						
CAMPING PARTY NIGHTS	343659	386871	399464	399753	437084	9
GROUP UNIT NIGHTS					20325	
DAY USE PARTIES	N/A	N/A	N/A	N/A	1525973	

N/A - Figure not reported at this level as Day Use Study not completed for some Parks.

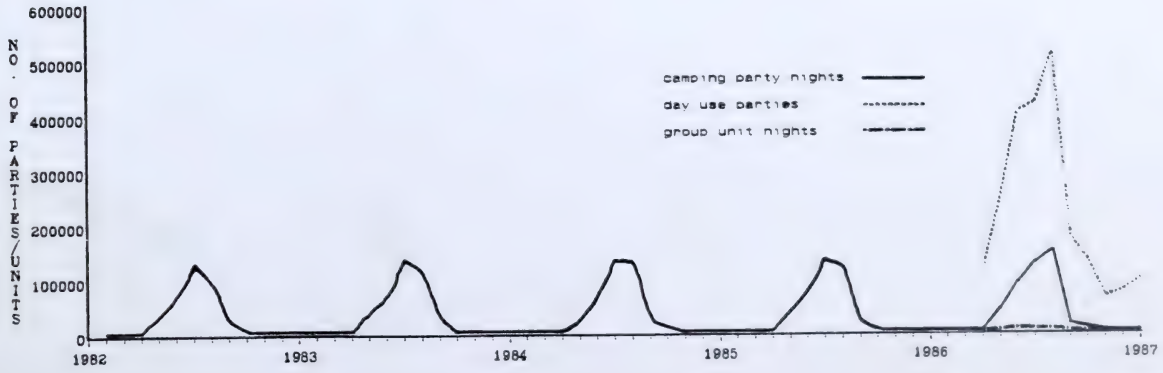

PROVINCIAL RECREATION AREAS

Provincial Summary

ALBERTA

	CAMPING PARTY NIGHTS			INDIVID CAMPER NIGHTS	DAY USE PARTIES			INDIVID DAY USERS
MONTH	WEEKDAYS	WEEKENDS	TOTAL		WEEKDAYS	WEEKENDS	TOTAL	
APRIL	0	0	0	0	0	0	0	0
MAY	5480	10256	15736	53265	6736	4179	10915	28531
JUNE	7939	14485	22424	75920	8240	5224	13464	34909
JULY	8981	15463	24444	82703	10850	6737	17587	45665
AUGUST	10900	19554	30454	103010	13169	8033	21202	55843
SEPTEMBER	3300	6078	9378	31730	4127	2787	6914	17888
TOTAL	36600	65836	102436	346628	43122	26960	70082	182836

NOTE: No off-season statistics available.

EAST CENTRAL REGION

REGIONAL SUMMARY
East Central Region

CAMPING USE

EAST CENTRAL REGION

	CAMPING PARTY NIGHTS			INDIVIDUAL	PARTIES
	WEEKDAYS	WEEKENDS	TOTAL	CAMPER NIGHTS	TURNED AWAY
MONTH					
APRIL	88	44	132	390	
MAY	981	4968	5949	19848	108
JUNE	6368	7630	13998	46764	612
JULY	11558	6323	17881	60223	154
AUGUST	8503	12541	21044	70629	192
SEPTEMBER	545	421	966	3127	
OCTOBER	111	121	232	622	
NOVEMBER	58	28	86	229	
DECEMBER	0	2	2	6	
JANUARY	2	2	4	11	
FEBRUARY	0	3	3	9	
MARCH	0	8	8	20	
TOTAL	28214	32091	60305	201879	1066

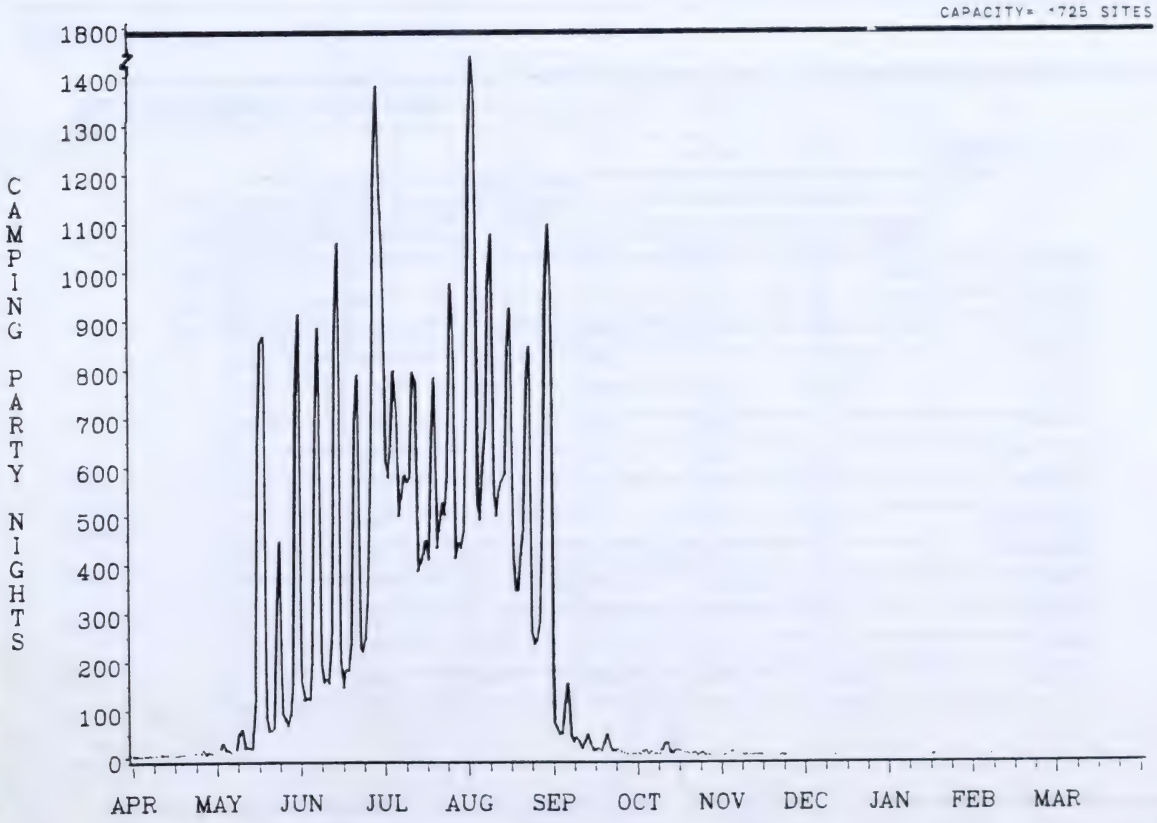

EAST CENTRAL REGION

CAMPGROUND OCCUPANCY DATA

CAPACITY= 1725 SITES

	SITE NIGHTS	AVG DAILY % OCCUPANCY			NUMBER OF NIGHTS AT % OCCUPANCY							OVERFLOW
	AVAILABLE	WKDAY	WKEND	TOTAL	0	1-24	25-49	50-74	75-99	100	100+	PARTY NIGHTS
MONTH												
APRIL	51750	0	0	0	0	30	0	0	0	0	0	
MAY	53475	3	26	11	0	25	3	3	0	0	0	48
JUNE	51750	17	55	27	0	19	5	5	1	0	0	98
JULY	53475	29	46	33	0	7	22	2	0	0	0	9
AUGUST	53475	26	61	39	0	8	14	7	2	0	0	32
SEPTEMBER	51750	1	3	2	0	30	0	0	0	0	0	
OCTOBER	53475	0	1	0	0	31	0	0	0	0	0	
NOVEMBER	51750	0	0	0	5	25	0	0	0	0	0	
DECEMBER	53475	0	0	0	29	2	0	0	0	0	0	
JANUARY	53475	0	0	0	28	3	0	0	0	0	0	
FEBRUARY	48300	0	0	0	25	3	0	0	0	0	0	
MARCH	53475	0	0	0	29	2	0	0	0	0	0	
TOTAL	629625	6	16	9	116	185	44	17	3	0	0	187

GROUP CAMPING USE

	CAMPING UNIT NIGHTS			INDIVIDUAL	OCCUPANCY	
	WEEKDAYS	WEEKENDS	TOTAL	CAMPER NIGHTS	AREA NITES AVAILABLE	AREA NITES OCCUPIED
MONTH						
APRIL	3	3	6	11	300	2
MAY	25	237	262	837	310	32
JUNE	351	477	828	2649	300	60
JULY	86	172	258	859	310	26
AUGUST	86	309	395	1301	310	48
SEPTEMBER	4	49	53	186	300	9
OCTOBER	0	18	18	52	310	2
NOVEMBER	0	0	0	0	300	0
DECEMBER	0	0	0	0	310	0
JANUARY	0	0	0	0	310	0
FEBRUARY	0	0	0	0	280	0
MARCH	0	14	14	41	310	2
TOTAL	555	1279	1834	5935	3650	181

DAY USE

EAST CENTRAL REGION

	DAY USE PARTIES			INDIVID
	WEEKDAYS	WEEKENDS	TOTAL	DAY USERS
MONTH				
APRIL	6675	4700	11375	3[illegible]317
MAY	12142	13598	25740	72905
JUNE	17456	21071	38527	110116
JULY	22053	17693	39746	113385
AUGUST	22381	34638	57019	162169
SEPTEMBER	5657	5388	11045	29992
OCTOBER	7513	5825	13338	38034
NOVEMBER	5504	5428	10932	33039
DECEMBER	9836	4606	14442	44303
JANUARY	11697	8002	19699	60862
FEBRUARY	10887	9870	20757	62250
MARCH	5391	5046	10437	29848
TOTAL	137192	135865	273057	788223

HISTORICAL COMPARISON

	SUM					
	1982/83	1983/84	1984/85	1985/86	1986/87	% CHANGE FROM LAST YEAR
TYPE OF USE						
CAMPING PARTY NIGHTS	69154	69827	70652	57836	60305	4
GROUP UNIT NIGHTS					1834	
DAY USE PARTIES	N/A	N/A	N/A	N/A	273057	

N/A - Figure not reported at this level as Day Use Study not completed for some Parks.

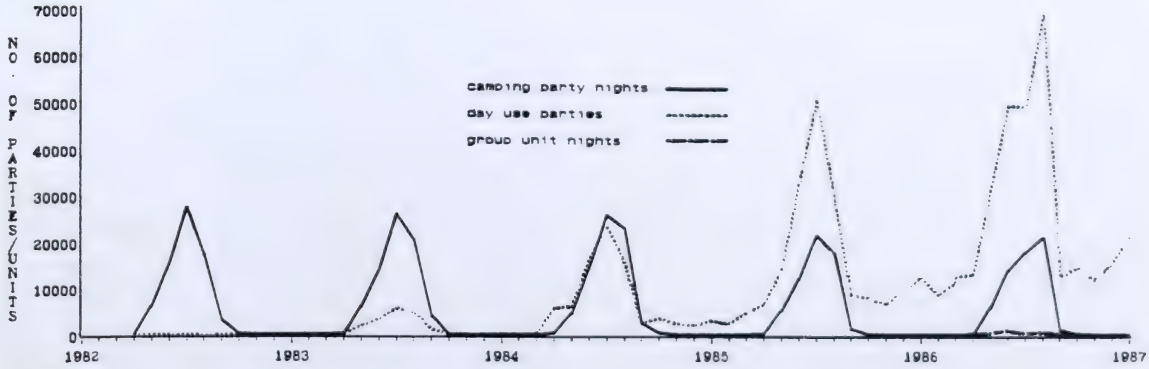

EAST CENTRAL REGION

	CAMPING PARTY NIGHTS			INDIVID CAMPER NIGHTS	DAY USE PARTIES			INDIVID DAY USERS
	WEEKDAYS	WEEKENDS	TOTAL		WEEKDAYS	WEEKENDS	TOTAL	
MONTH								
APRIL	0	0	0	0	0	0	0	0
MAY	4310	8108	12418	42221	1720	1266	2986	7465
JUNE	6236	11239	17475	59415	2202	1600	3802	9505
JULY	6864	11873	18737	63706	2559	1867	4426	11065
AUGUST	8353	14955	23308	79247	2877	1994	4871	12178
SEPTEMBER	2482	4315	6797	23110	1266	997	2263	5658
TOTAL	28245	50490	78735	267699	10624	7724	18348	45870

NOTE: No off-season statistics available.

PROVINCIAL PARKS

East Central Region

CAMPING USE

EAST CENTRAL REGION
BIG KNIFE PARK

MONTH	CAMPING PARTY NIGHTS			INDIVIDUAL	PARTIES
	WEEKDAYS	WEEKENDS	TOTAL	CAMPER NIGHTS	TURNED AWAY
APRIL	23	11	34	99	
MAY	40	284	324	940	
JUNE	178	438	616	1786	
JULY	264	306	570	1653	
AUGUST	198	500	698	2024	
SEPTEMBER	8	21	29	84	
OCTOBER	5	25	30	75	
NOVEMBER	4	1	5	13	
DECEMBER	0	0	0	0	
JANUARY	0	0	0	0	
FEBRUARY	0	0	0	0	
MARCH	0	8	8	20	
TOTAL	720	1594	2314	6693	

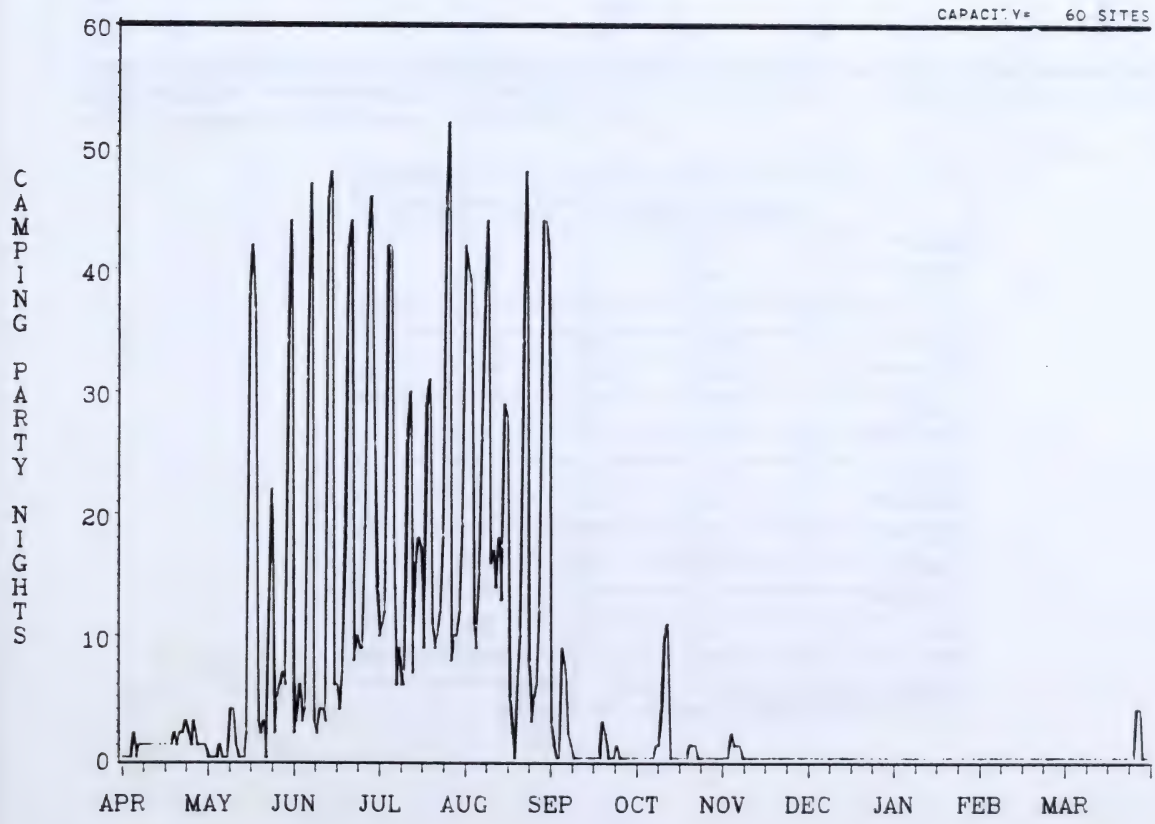

EAST CENTRAL REGION
BIG KNIFE PARK

CAMPGROUND OCCUPANCY DATA

CAPACITY= 60 SITES

	SITE NIGHTS	AVG DAILY % OCCUPANCY			NUMBER OF NIGHTS AT % OCCUPANCY							OVERFLOW
	AVAILABLE	WKDAY	WKEND	TOTAL	0	1-24	25-49	50-74	75-99	100	100+	PARTY NIGHTS
MONTH												
APRIL	1800	2	2	2	5	25	0	0	0	0	0	
MAY	1860	3	43	17	11	14	1	3	1	0	1	48
JUNE	1800	13	91	34	0	18	3	2	4	0	3	98
JULY	1860	19	64	31	0	17	8	4	2	0	0	9
AUGUST	1860	17	69	38	1	13	7	6	3	0	1	32
SEPTEMBER	1800	1	4	2	21	9	0	0	0	0	0	
OCTOBER	1860	0	4	2	23	8	0	0	0	0	0	
NOVEMBER	1800	0	0	0	26	4	0	0	0	0	0	
DECEMBER	1860	0	0	0	31	0	0	0	0	0	0	
JANUARY	1860	0	0	0	31	0	0	0	0	0	0	
FEBRUARY	1680	0	0	0	28	0	0	0	0	0	0	
MARCH	1860	0	2	0	29	2	0	0	0	0	0	
TOTAL	21900	5	23	10	206	110	19	15	10	0	5	187

DAY USE

	DAY USE PARTIES			INDIVID	
	WEEKDAYS	WEEKENDS	TOTAL	DAY USERS	
MONTH					
APRIL	100	75	175	587	
MAY	425	475	900	3012	
JUNE	650	550	1200	4025	
JULY	625	300	925	3115	
AUGUST	525	575	1100	3682	
SEPTEMBER	175	125	300	1007	
OCTOBER	395	274	669	2007	71
NOVEMBER	109	91	200	600	71
DECEMBER	239	112	351	1053	71
JANUARY	133	75	208	624	71
FEBRUARY	121	40	161	483	71
MARCH	134	69	203	609	71
TOTAL	3631	2761	6392	20806	

Factors influencing use:
71 ESTIMATES-NO TRAFFIC COUNTER IN OPERATION

HISTORICAL COMPARISON

EAST CENTRAL REGION
BIG KNIFE PARK

	SUM					
	1982/83	1983/84	1984/85	1985/86	1986/87	% CHANGE FROM LAST YEAR
TYPE OF USE						
CAMPING PARTY NIGHTS	2560	2096	2053	2308	2314	0
DAY USE PARTIES			3842	5060	6392	26

NOTE: - Comparison does not include Day Use Parties
prior to completion of the Day Use Study (ie.1983)

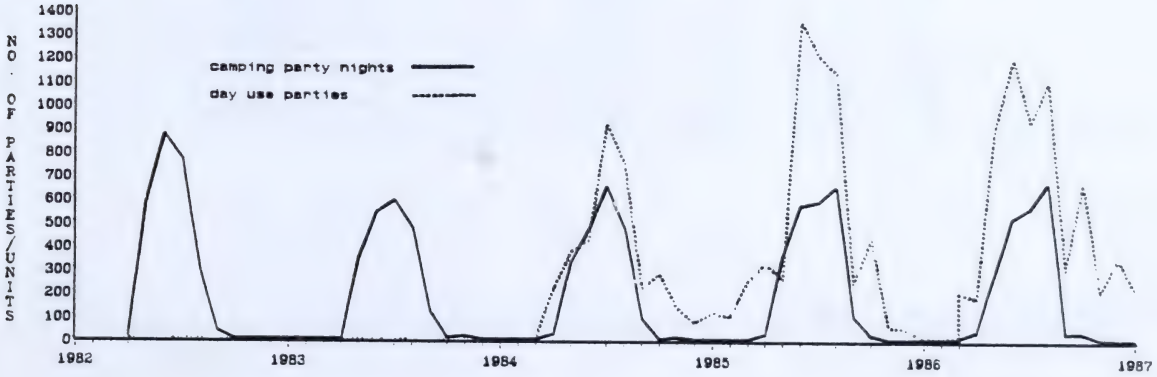

CAMPING USE

EAST CENTRAL REGION
CALLING LAKE PARK

MONTH	CAMPING PARTY NIGHTS			INDIVIDUAL	PARTIES
	WEEKDAYS	WEEKENDS	TOTAL	CAMPER NIGHTS	TURNED AWAY
APRIL	0	0	0	0	
MAY	1	95	96	317	
JUNE	115	104	219	711	
JULY	139	60	199	643	
AUGUST	114	209	323	1054	
SEPTEMBER	7	2	9	29	
OCTOBER	0	0	0	0	
NOVEMBER	0	0	0	0	
DECEMBER	0	0	0	0	
JANUARY	0	0	0	0	
FEBRUARY	0	0	0	0	
MARCH	0	0	0	0	
TOTAL	376	470	846	2754	

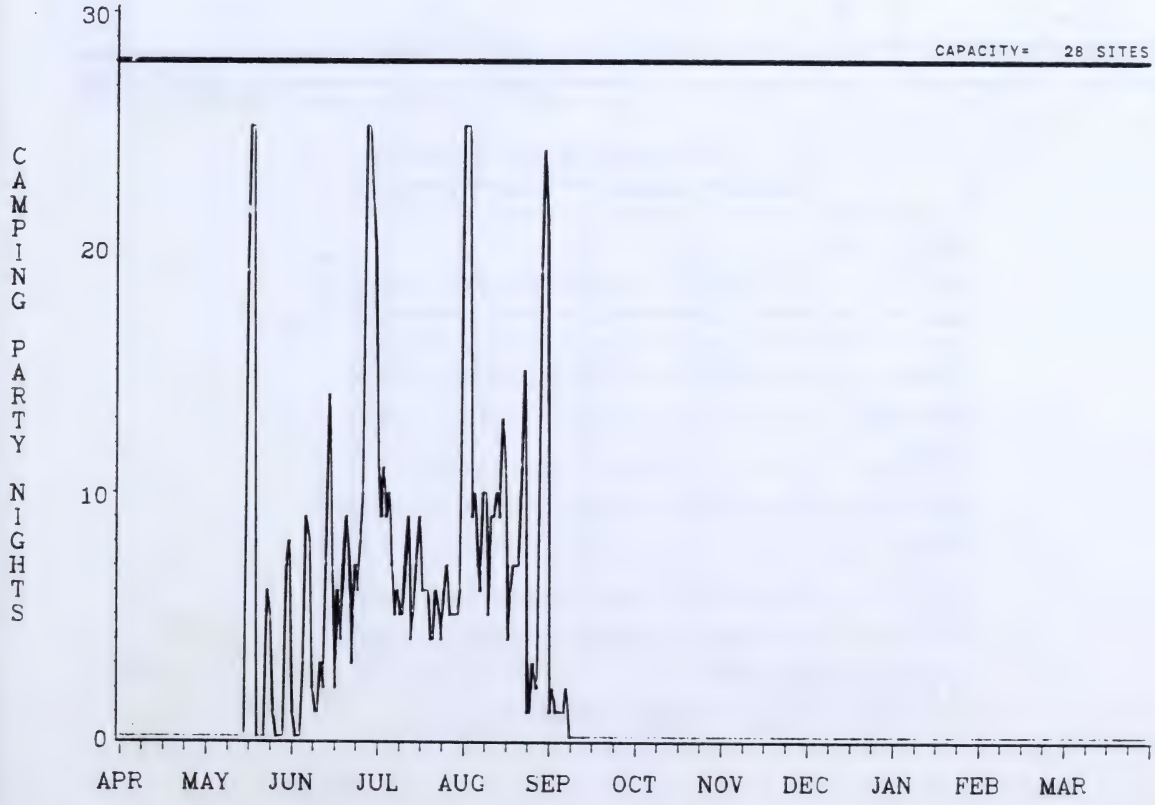

EAST CENTRAL REGION
CALLING LAKE PARK

CAMPGROUND OCCUPANCY DATA

CAPACITY= 28 SITES

	SITE NIGHTS	AVG DAILY % OCCUPANCY			NUMBER OF NIGHTS AT % OCCUPANCY							OVERFLOW	
	AVAILABLE	WKDAY	WKEND	TOTAL	0	1-24	25-49	50-74	75-99	100	100+	PARTY NIGHTS	
MONTH													
APRIL	840	0	0	0	30	0	0	0	0	0	0		13
MAY	868	0	31	11	23	3	2	1	2	0	0		
JUNE	840	19	46	26	3	12	10	2	3	0	0		
JULY	868	22	27	23	0	20	11	0	0	0	0		
AUGUST	868	21	62	37	0	9	15	2	5	0	0		
SEPTEMBER	840	1	1	1	23	7	0	0	0	0	0		
OCTOBER	868	0	0	0	31	0	0	0	0	0	0		13
NOVEMBER	840	0	0	0	30	0	0	0	0	0	0		13
DECEMBER	868	0	0	0	31	0	0	0	0	0	0		13
JANUARY	868	0	0	0	31	0	0	0	0	0	0		13
FEBRUARY	784	0	0	0	28	0	0	0	0	0	0		13
MARCH	868	0	0	0	31	0	0	0	0	0	0		13
TOTAL	10220	5	14	8	261	51	38	5	10	0	0		

Factors influencing use:
13 SEASONAL CLOSURE

DAY USE

	DAY USE PARTIES			INDIVID	
	WEEKDAYS	WEEKENDS	TOTAL	DAY USERS	
MONTH					
APRIL	0	0	0	0	13
MAY	150	200	350	1050	71
JUNE	250	450	700	2100	71 72
JULY	300	300	600	1800	
AUGUST	400	650	1050	3150	
SEPTEMBER	50	75	125	375	13
OCTOBER	0	0	0	0	13
NOVEMBER	0	0	0	0	13
DECEMBER	0	0	0	0	13
JANUARY	0	0	0	0	13
FEBRUARY	0	0	0	0	13
MARCH	0	0	0	0	13
TOTAL	1150	1675	2825	8475	

Factors influencing use:
13 SEASONAL CLOSURE
71 ESTIMATES-NO TRAFFIC COUNTER IN OPERATION
72 ESTIMATES-INFREQUENT READINGS OF TRAFFIC COUNTER

HISTORICAL COMPARISON

EAST CENTRAL REGION
CALLING LAKE PARK

	SUM					
	1982/83	1983/84	1984/85 (13)	1985/86 (13)	1986/87	% CHANGE FROM LAST YEAR
TYPE OF USE						
CAMPING PARTY NIGHTS	1001	930	980	1206	846	-30
DAY USE PARTIES				1887	2825	50

Factors influencing use:
13 SEASONAL CLOSURE

NOTE: - Comparison does not include Day Use Parties prior to completion of the Day Use Study (ie.1985)

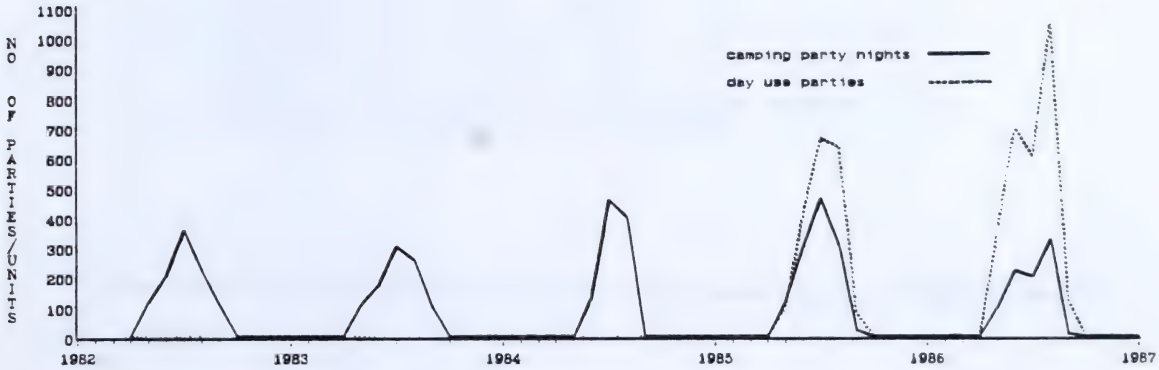

CAMPING USE

EAST CENTRAL REGION
COLD LAKE PARK

	CAMPING PARTY NIGHTS			INDIVIDUAL	PARTIES
	WEEKDAYS	WEEKENDS	TOTAL	CAMPER NIGHTS	TURNED AWAY
MONTH					
APRIL	3	5	8	25	
MAY	108	217	325	1029	
JUNE	465	401	866	2672	
JULY	804	360	1164	3520	
AUGUST	579	760	1339	4187	
SEPTEMBER	65	40	105	320	
OCTOBER	2	6	8	22	
NOVEMBER	0	3	3	8	
DECEMBER	0	2	2	5	
JANUARY	0	1	1	3	
FEBRUARY	0	0	0	0	
MARCH	0	0	0	0	
TOTAL	2026	1795	3821	11792	

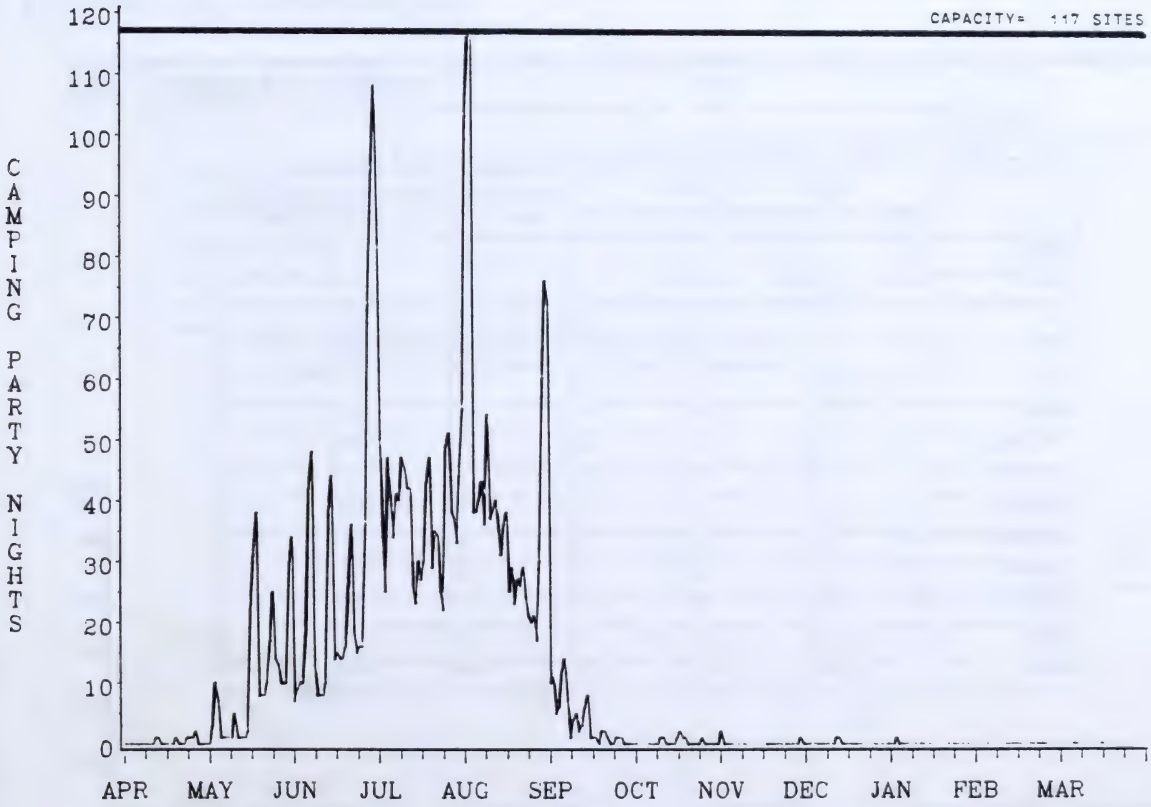

EAST CENTRAL REGION
COLD LAKE PARK

CAMPGROUND OCCUPANCY DATA

CAPACITY= 117 SITES

	SITE NIGHTS	AVG DAILY % OCCUPANCY			NUMBER OF NIGHTS AT % OCCUPANCY							OVERFLOW
	AVAILABLE	WKDAY	WKEND	TOTAL	0	1-24	25-49	50-74	75-99	100	100+	PARTY NIGHTS
MONTH												
APRIL	3510	0	1	0	23	7	0	0	0	0	0	
MAY	3627	5	17	9	1	26	4	0	0	0	0	
JUNE	3510	18	43	25	0	20	6	2	2	0	0	
JULY	3627	30	38	32	0	7	24	0	0	0	0	
AUGUST	3627	26	54	37	0	11	14	3	3	0	0	
SEPTEMBER	3510	3	4	3	7	23	0	0	0	0	0	
OCTOBER	3627	0	1	0	24	7	0	0	0	0	0	
NOVEMBER	3510	0	0	0	28	2	0	0	0	0	0	
DECEMBER	3627	0	0	0	29	2	0	0	0	0	0	
JANUARY	3627	0	0	0	30	1	0	0	0	0	0	
FEBRUARY	3276	0	0	0	28	0	0	0	0	0	0	
MARCH	3627	0	0	0	31	0	0	0	0	0	0	
TOTAL	42705	7	13	9	201	106	48	5	5	0	0	

GROUP CAMPING USE

	CAMPING UNIT NIGHTS			INDIVIDUAL	OCCUPANCY	
	WEEKDAYS	WEEKENDS	TOTAL	CAMPER NIGHTS	AREA NITES AVAILABLE	AREA NITES OCCUPIED
MONTH						
APRIL	0	0	0	0	30	0
MAY	9	16	25	127	31	6
JUNE	23	31	54	275	30	4
JULY	20	20	40	204	31	4
AUGUST	0	44	44	224	31	8
SEPTEMBER	0	10	10	51	30	1
OCTOBER	0	0	0	0	31	0
NOVEMBER	0	0	0	0	30	0
DECEMBER	0	0	0	0	31	0
JANUARY	0	0	0	0	31	0
FEBRUARY	0	0	0	0	28	0
MARCH	0	0	0	0	31	0
TOTAL	52	121	173	882	365	23

DAY USE

EAST CENTRAL REGION
COLD LAKE PARK

	DAY USE PARTIES			INDIVID	
	WEEKDAYS	WEEKENDS	TOTAL	DAY USERS	
MONTH					
APRIL	850	600	1450	3710	
MAY	1075	1075	2150	5482	
JUNE	1850	1625	3475	8872	7
JULY	1725	825	2550	6547	
AUGUST	1675	1550	3225	8230	
SEPTEMBER	550	575	1125	2867	
OCTOBER	586	724	1310	3668	
NOVEMBER	438	382	820	2296	
DECEMBER	547	35	582	1630	
JANUARY	773	575	1348	3774	
FEBRUARY	652	559	1211	3391	
MARCH	806	496	1302	3646	
TOTAL	11527	9021	20548	54114	

Factors influencing use:
7 SPECIAL COMMUNITY EVENT

HISTORICAL COMPARISON

	SUM					
	1982/83	1983/84	1984/85	1985/86	1986/87	% CHANGE FROM LAST YEAR
TYPE OF USE						
CAMPING PARTY NIGHTS	1657	2571	4770	5554	3821	-31
GROUP UNIT NIGHTS					173	
DAY USE PARTIES			22796	23006	20548	-11

Note: - Comparison does not include Day Use Parties prior to completion of the Day Use Study (ie.1984)
- A system to calculate Group Units was introduced in 1986.

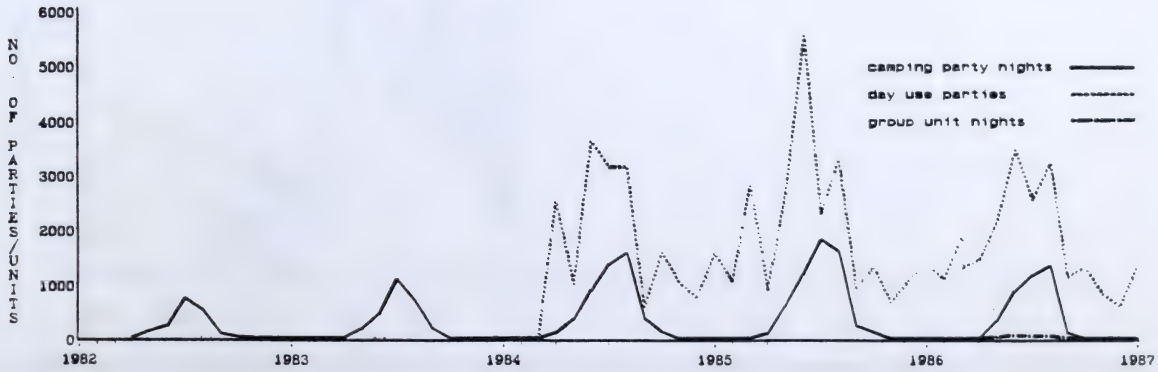

CAMPING USE

EAST CENTRAL REGION
DILLBERRY LAKE PARK

MONTH	CAMPING PARTY NIGHTS			INDIVIDUAL	PARTIES
	WEEKDAYS	WEEKENDS	TOTAL	CAMPER NIGHTS	TURNED AWAY
APRIL	0	0	0	0	
MAY	21	191	212	723	
JUNE	496	515	1011	3487	
JULY	2001	930	2931	10165	
AUGUST	1071	1494	2565	8828	
SEPTEMBER	7	0	7	25	
OCTOBER	0	0	0	0	
NOVEMBER	12	4	16	48	
DECEMBER	0	0	0	0	
JANUARY	0	0	0	0	
FEBRUARY	0	0	0	0	
MARCH	0	0	0	0	
TOTAL	3608	3134	6742	23276	

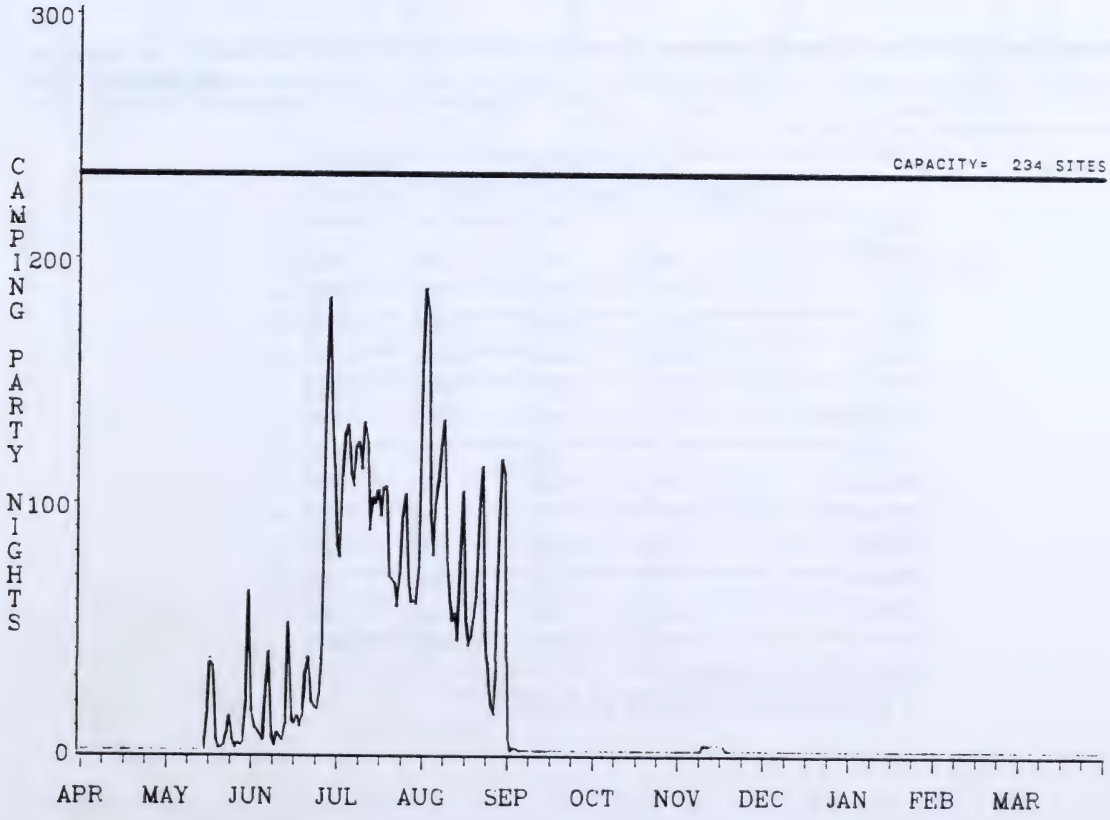

EAST CENTRAL REGION
DILLBERRY LAKE PARK

CAMPGROUND OCCUPANCY DATA

CAPACITY= 234 SITES

	SITE NIGHTS	AVG DAILY % OCCUPANCY			NUMBER OF NIGHTS AT % OCCUPANCY							OVERFLOW	
	AVAILABLE	WKDAY	WKEND	TOTAL	0	1-24	25-49	50-74	75-99	100	100+	PARTY NIGHTS	
MONTH													
APRIL	7020	0	0	0	30	0	0	0	0	0	0		
MAY	7254	0	7	3	15	15	1	0	0	0	0		
JUNE	7020	10	28	14	0	26	1	2	1	0	0		8
JULY	7254	37	50	40	0	1	24	6	0	0	0		3 3
AUGUST	7254	24	53	35	0	12	13	4	2	0	0		
SEPTEMBER	7020	0	0	0	27	3	0	0	0	0	0		
OCTOBER	7254	0	0	0	31	0	0	0	0	0	0		
NOVEMBER	7020	0	0	0	22	8	0	0	0	0	0		
DECEMBER	7254	0	0	0	31	0	0	0	0	0	0		
JANUARY	7254	0	0	0	31	0	0	0	0	0	0		
FEBRUARY	6552	0	0	0	28	0	0	0	0	0	0		
MARCH	7254	0	0	0	31	0	0	0	0	0	0		
TOTAL	85410	6	12	8	246	65	39	12	3	0	0		

Factors influencing use:
8 CONSTRUCTION
3 UNSEASONABLE AMOUNT OF PRECIPITATION

DAY USE

	DAY USE PARTIES			INDIVID	
	WEEKDAYS	WEEKENDS	TOTAL	DAY USERS	
MONTH					
APRIL	50	50	100	260	71
MAY	100	150	250	650	70
JUNE	325	500	825	2145	70
JULY	1150	1400	2550	6630	70
AUGUST	850	3675	4525	11765	
SEPTEMBER	100	125	225	585	70
OCTOBER	168	89	257	386	71
NOVEMBER	125	46	171	257	71
DECEMBER	103	50	153	230	71
JANUARY	75	94	169	254	71
FEBRUARY	72	56	128	192	71
MARCH	65	38	103	155	71
TOTAL	3183	6273	9456	23506	

Factors influencing use:
71 ESTIMATES-NO TRAFFIC COUNTER IN OPERATION
70 ESTIMATES-TRAFFIC COUNTER MALFUNCTION

HISTORICAL COMPARISON

EAST CENTRAL REGION
DILLBERRY LAKE PARK

	SUM					
	1982/83	1983/84	1984/85	1985/86	1986/87	% CHANGE FROM LAST YEAR
TYPE OF USE						
CAMPING PARTY NIGHTS	4494	4266	5872	5913	6742	14
DAY USE PARTIES		9565	7923	8414	9456	12

NOTE: - Comparison does not include Day Use Parties
prior to completion of the Day Use Study (ie.1983)

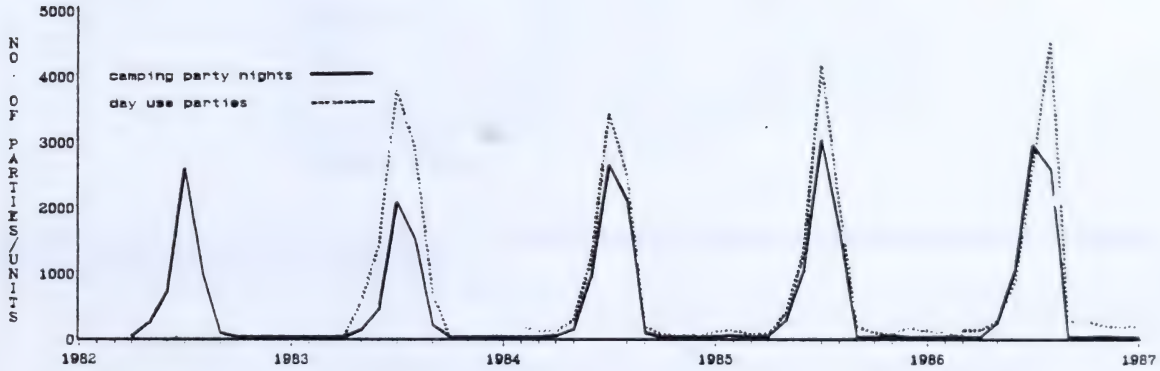

DAY USE

EAST CENTRAL REGION
DRY ISLAND BUFFALO JUMP PARK

	DAY USE PARTIES			INDIVID	
	WEEKDAYS	WEEKENDS	TOTAL	DAY USERS	
MONTH					
APRIL	25	75	100	360	71
MAY	75	125	200	720	
JUNE	125	200	325	1170	8
JULY	250	225	475	1710	
AUGUST	250	350	600	2160	
SEPTEMBER	75	100	175	630	
OCTOBER	0	0	0	0	13
NOVEMBER	0	0	0	0	13
DECEMBER	0	0	0	0	13
JANUARY	0	0	0	0	13
FEBRUARY	0	0	0	0	13
MARCH	0	0	0	0	13
TOTAL	800	1075	1875	6750	

Factors influencing use:
71 ESTIMATES-NO TRAFFIC COUNTER IN OPERATION
8 CONSTRUCTION
13 SEASONAL CLOSURE

HISTORICAL COMPARISON

	SUM					
	1982/83 (75)	1983/84 (75)	1984/85	1985/86	1986/87	% CHANGE FROM LAST YEAR
TYPE OF USE						
DAY USE PARTIES				1218	1875	54

Factors influencing use:
75 DATA NOT AVAILABLE

NOTE: - Comparison does not include Day Use Parties prior to completion of the Day Use Study (ie.1985)



CAMPING USE

EAST CENTRAL REGION
GARNER LAKE PARK

MONTH	CAMPING PARTY NIGHTS			INDIVIDUAL	PARTIES
	WEEKDAYS	WEEKENDS	TOTAL	CAMPER NIGHTS	TURNED AWAY
APRIL	0	0	0	0	
MAY	67	380	447	1533	14
JUNE	414	511	925	3228	64
JULY	942	445	1387	4904	12
AUGUST	659	744	1403	4902	54
SEPTEMBER	42	34	76	267	
OCTOBER	0	0	0	0	
NOVEMBER	0	0	0	0	
DECEMBER	0	0	0	0	
JANUARY	0	0	0	0	
FEBRUARY	0	0	0	0	
MARCH	0	0	0	0	
TOTAL	2124	2114	4238	14834	144

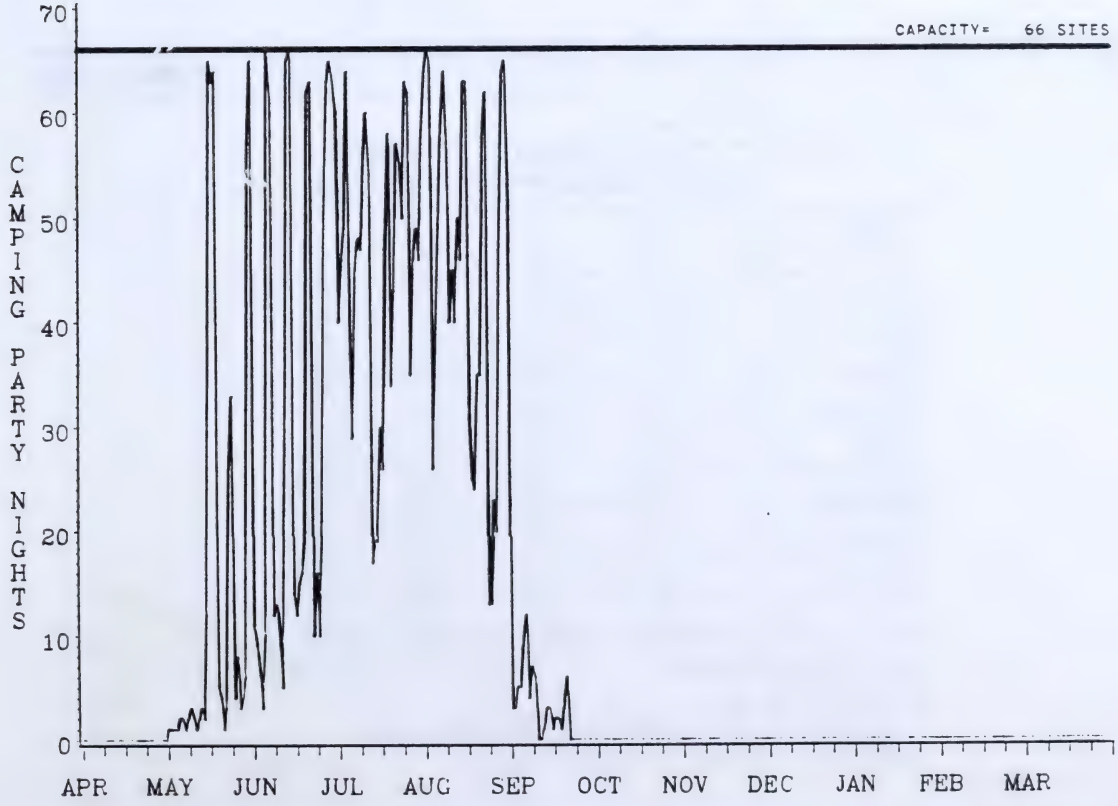

EAST CENTRAL REGION
GARNER LAKE PARK

CAMPGROUND OCCUPANCY DATA

CAPACITY= 66 SITES

	SITE NIGHTS	AVG DAILY % OCCUPANCY			NUMBER OF NIGHTS AT % OCCUPANCY							OVERFLOW	
	AVAILABLE	WKDAY	WKEND	TOTAL	0	1-24	25-49	50-74	75-99	100	100+	PARTY NIGHTS	
MONTH													
APRIL	1980	0	0	0	30	0	0	0	0	0	0		8
MAY	2046	5	52	22	0	24	1	1	5	0	0		
JUNE	1980	29	97	47	0	16	3	1	8	2	0		
JULY	2046	62	84	68	0	0	6	14	11	0	0		
AUGUST	2046	53	94	69	0	2	6	8	14	1	0		
SEPTEMBER	1980	3	6	4	12	18	0	0	0	0	0		
OCTOBER	2046	0	0	0	31	0	0	0	0	0	0		
NOVEMBER	1980	0	0	0	30	0	0	0	0	0	0		
DECEMBER	2046	0	0	0	31	0	0	0	0	0	0		
JANUARY	2046	0	0	0	31	0	0	0	0	0	0		
FEBRUARY	1848	0	0	0	28	0	0	0	0	0	0		
MARCH	2046	0	0	0	31	0	0	0	0	0	0		
TOTAL	24090	13	28	17	224	60	16	24	38	3	0		

Factors influencing use:
8 CONSTRUCTION

DAY USE

	DAY USE PARTIES			INDIVID	
	WEEKDAYS	WEEKENDS	TOTAL	DAY USERS	
MONTH					
APRIL	0	0	0	0	8
MAY	100	450	550	1935	13 71
JUNE	500	1275	1775	6262	72
JULY	800	1025	1825	6467	70
AUGUST	750	1775	2525	8912	72
SEPTEMBER	25	100	125	440	71
OCTOBER	86	112	198	554	71
NOVEMBER	46	60	106	297	50 71
DECEMBER	31	25	56	157	50 71
JANUARY	23	27	50	140	50 71
FEBRUARY	27	33	60	168	50 71
MARCH	32	38	70	196	50 71
TOTAL	2420	4920	7340	25529	

Factors influencing use:
8 CONSTRUCTION
13 SEASONAL CLOSURE
71 ESTIMATES-NO TRAFFIC COUNTER IN OPERATION
72 ESTIMATES-INFREQUENT READINGS OF TRAFFIC COUNTER
70 ESTIMATES-TRAFFIC COUNTER MALFUNCTION
50 SOME AREAS AFFECTED BY SEASONAL CLOSURE

HISTORICAL COMPARISON

EAST CENTRAL REGION
GARNER LAKE PARK

	SUM					
	1982/83	1983/84	1984/85 (8)	1985/86 (8)	1986/87	% CHANGE FROM LAST YEAR
TYPE OF USE						
CAMPING PARTY NIGHTS	4470	3980	2450	0	4238	
DAY USE PARTIES					7340	

Factors influencing use:
8 CONSTRUCTION

NOTE: - Comparison does not include Day Use Parties
prior to completion of the Day Use Study (ie.1986)

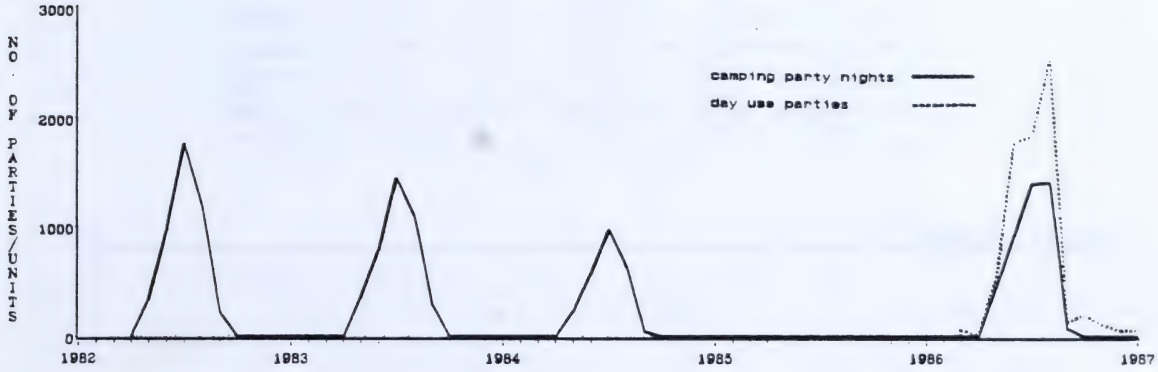

CAMPING USE

EAST CENTRAL REGION
GOOSEBERRY LAKE PARK

	CAMPING PARTY NIGHTS			INDIVIDUAL	PARTIES
	WEEKDAYS	WEEKENDS	TOTAL	CAMPER NIGHTS	TURNED AWAY
MONTH					
APRIL	3	1	4	12	
MAY	32	163	195	559	
JUNE	424	447	871	2608	
JULY	357	259	616	1868	
AUGUST	503	792	1295	3827	
SEPTEMBER	35	14	49	151	
OCTOBER	19	4	23	61	
NOVEMBER	39	19	58	151	
DECEMBER	0	0	0	0	
JANUARY	0	0	0	0	
FEBRUARY	0	0	0	0	
MARCH	0	0	0	0	
TOTAL	1412	1699	3111	9237	

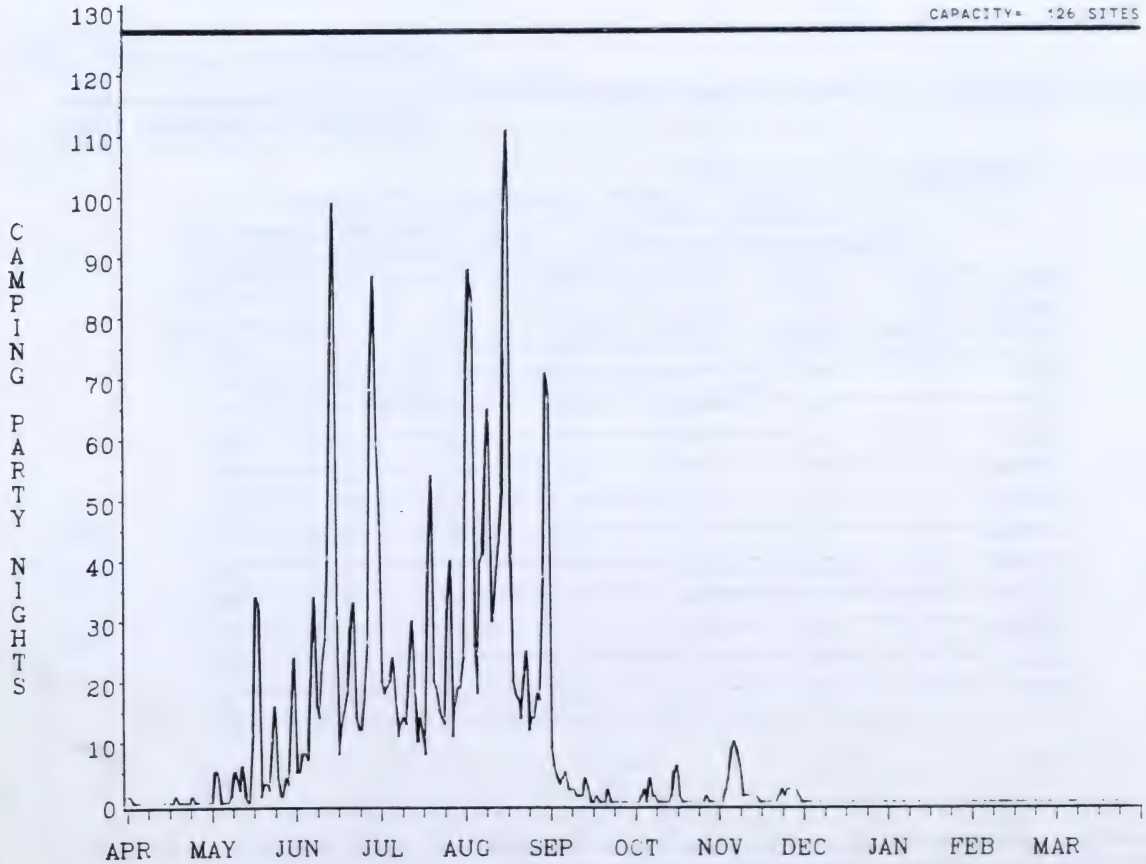

EAST CENTRAL REGION
GOOSEBERRY LAKE PARK

CAMPGROUND OCCUPANCY DATA

CAPACITY= 126 SITES

	SITE NIGHTS	AVG DAILY % OCCUPANCY			NUMBER OF NIGHTS AT % OCCUPANCY							OVERFLOW
	AVAILABLE	WKDAY	WKEND	TOTAL	0	1-24	25-49	50-74	75-99	100	100+	PARTY NIGHTS
MONTH												
APRIL	3780	0	0	0	26	[illegible]	0	0	0	0	0	
MAY	3906	1	12	5	7	22	2	0	0	0	0	
JUNE	3780	15	44	23	0	21	5	3	1	0	0	
JULY	3906	12	26	16	0	27	4	0	0	0	0	
AUGUST	3906	21	52	33	0	15	8	6	2	0	0	
SEPTEMBER	3780	1	1	1	14	16	0	0	0	0	0	
OCTOBER	3906	1	0	1	21	10	0	0	0	0	0	
NOVEMBER	3780	1	2	2	10	20	0	0	0	0	0	
DECEMBER	3906	0	0	0	31	0	0	0	0	0	0	
JANUARY	3906	0	0	0	31	0	0	0	0	0	0	
FEBRUARY	3528	0	0	0	28	0	0	0	0	0	0	
MARCH	3906	0	0	0	31	0	0	0	0	0	0	
TOTAL	45990	4	11	7	199	135	19	9	3	0	0	

GROUP CAMPING USE

	CAMPING UNIT NIGHTS			INDIVIDUAL	OCCUPANCY	
	WEEKDAYS	WEEKENDS	TOTAL	CAMPER NIGHTS	AREA NITES AVAILABLE	AREA NITES OCCUPIED
MONTH						
APRIL	0	0	0	0	30	0
MAY	0	0	0	0	31	0
JUNE	0	0	0	0	30	0
JULY	0	0	0	0	31	0
AUGUST	0	0	0	0	31	0
SEPTEMBER	0	0	0	0	30	0
OCTOBER	0	0	0	0	31	0
NOVEMBER	0	0	0	0	30	0
DECEMBER	0	0	0	0	31	0
JANUARY	0	0	0	0	31	0
FEBRUARY	0	0	0	0	28	0
MARCH	0	0	0	0	31	0
TOTAL	0	0	0	0	365	0

DAY USE

EAST CENTRAL REGION
GOOSEBERRY LAKE PARK

	DAY USE PARTIES			INDIVID	
	WEEKDAYS	WEEKENDS	TOTAL	DAY USERS	
MONTH					
APRIL	100	300	400	880	73
MAY	300	450	750	1650	
JUNE	825	1375	2200	4840	
JULY	850	775	1625	3575	
AUGUST	1000	1450	2450	5390	
SEPTEMBER	325	400	725	1595	
OCTOBER	566	417	983	2458	72
NOVEMBER	261	315	576	1440	72
DECEMBER	368	375	743	1858	72
JANUARY	267	407	674	1685	72
FEBRUARY	116	300	416	1040	72
MARCH	114	300	414	1035	72
TOTAL	5092	6864	11956	27445	

Factors influencing use:
73 PEAK SEASON DATA ONLY
72 ESTIMATES-INFREQUENT READINGS OF TRAFFIC COUNTER

HISTORICAL COMPARISON

	SUM					
	1982/83	1983/84	1984/85	1985/86	1986/87	% CHANGE FROM LAST YEAR
TYPE OF USE						
CAMPING PARTY NIGHTS	2225	3070	2515	2719	3111	14
GROUP UNIT NIGHTS					0	
DAY USE PARTIES		7184	7105	8065	11956	48

Note: - Comparison does not include Day Use Parties prior to completion of the Day Use Study (ie.1983)
- A system to calculate Group Units was introduced in 1986.

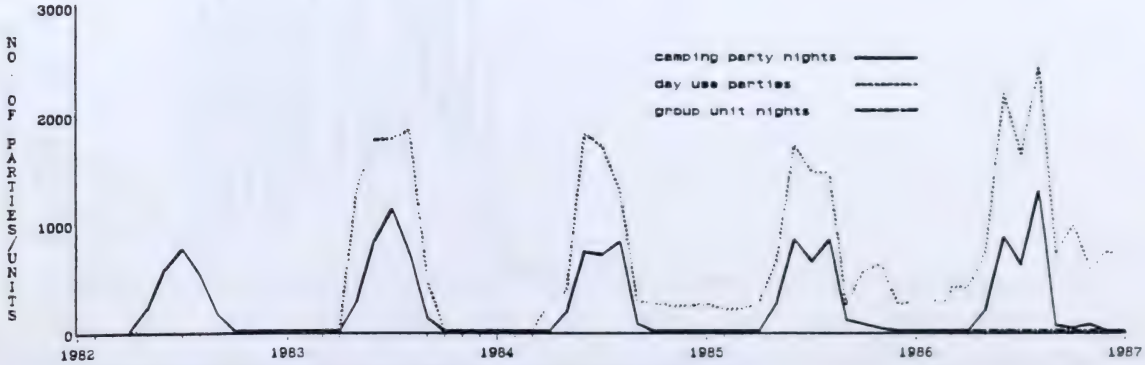

CAMPING USE

EAST CENTRAL REGION
GREGOIRE LAKE PARK

	CAMPING PARTY NIGHTS			INDIVIDUAL	PARTIES
	WEEKDAYS	WEEKENDS	TOTAL	CAMPER NIGHTS	TURNED AWAY
MONTH					
APRIL	5	2	7	25	
MAY	135	583	718	2410	17
JUNE	678	851	1529	5249	19
JULY	771	558	1329	4617	9
AUGUST	562	917	1479	5049	
SEPTEMBER	9	20	29	98	
OCTOBER	2	5	7	20	
NOVEMBER	0	0	0	0	
DECEMBER	0	0	0	0	
JANUARY	0	0	0	0	
FEBRUARY	0	0	0	0	
MARCH	0	0	0	0	
TOTAL	2162	2936	5098	17468	45

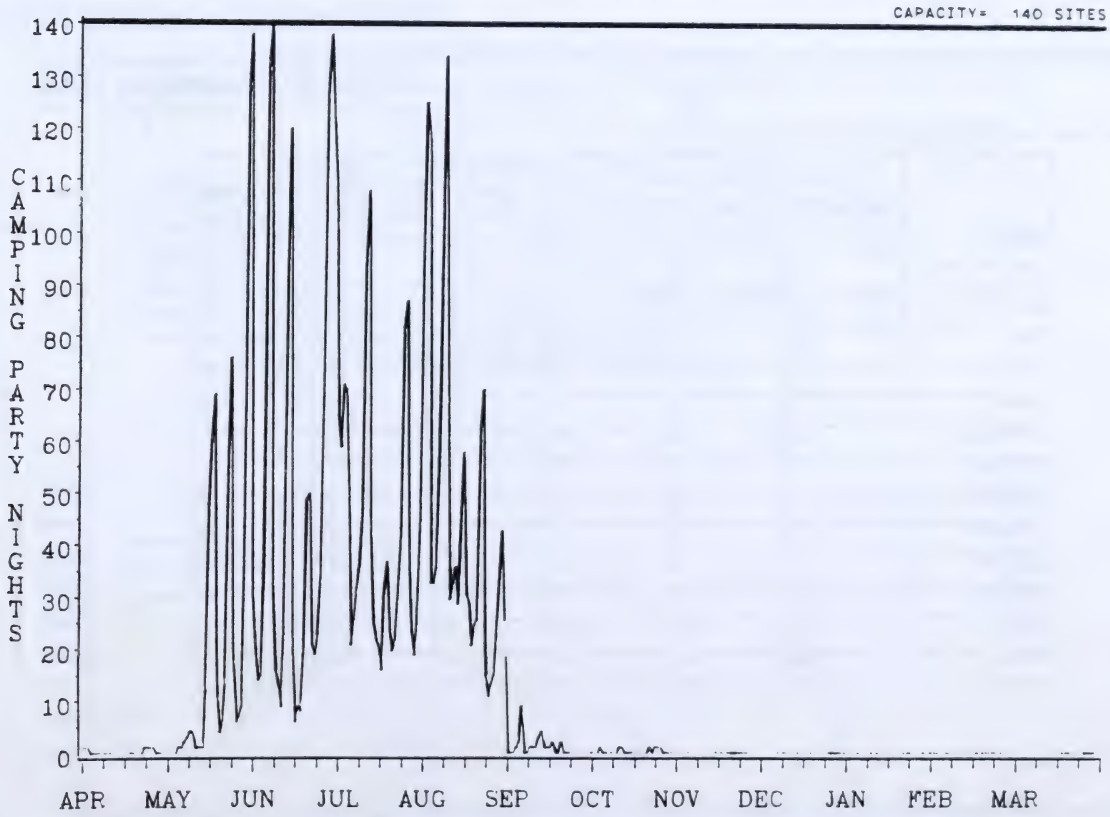

EAST CENTRAL REGION
GREGOIRE LAKE PARK

CAMPGROUND OCCUPANCY DATA

CAPACITY= 140 SITES

	SITE NIGHTS	AVG DAILY % OCCUPANCY			NUMBER OF NIGHTS AT % OCCUPANCY							OVERFLOW
	AVAILABLE	WKDAY	WKEND	TOTAL	0	1-24	25-49	50-74	75-99	100	100+	PARTY NIGHTS
MONTH												
APRIL	4200	0	0	[illegible]	23	7	0	0	0	0	0	
MAY	4340	5	38	17	4	19	5	1	2	0	0	
JUNE	4200	22	76	36	0	18	3	2	6	1	0	
JULY	4340	24	50	31	0	15	10	5	1	0	0	
AUGUST	4340	21	55	34	0	17	8	3	3	0	0	
SEPTEMBER	4200	0	2	1	17	13	0	0	0	0	0	
OCTOBER	4340	0	0	0	24	7	0	0	0	0	0	
NOVEMBER	4200	0	0	0	30	0	0	0	0	0	0	
DECEMBER	4340	0	0	0	31	0	0	0	0	0	0	
JANUARY	4340	0	0	0	31	0	0	0	0	0	0	
FEBRUARY	3920	0	0	0	28	0	0	0	0	0	0	
MARCH	4340	0	0	0	31	0	0	0	0	0	0	
TOTAL	51100	6	18	10	219	96	26	11	12	1	0	

GROUP CAMPING USE

	CAMPING UNIT NIGHTS			INDIVIDUAL	OCCUPANCY	
	WEEKDAYS	WEEKENDS	TOTAL	CAMPER NIGHTS	AREA NITES AVAILABLE	AREA NITES OCCUPIED
MONTH						
APRIL	0	0	0	0	30	0
MAY	0	31	31	96	31	4
JUNE	125	22	147	456	30	13
JULY	0	14	14	43	31	2
AUGUST	0	2	2	6	31	1
SEPTEMBER	0	0	0	0	30	0
OCTOBER	0	0	0	0	31	0
NOVEMBER	0	0	0	0	30	0
DECEMBER	0	0	0	0	31	0
JANUARY	0	0	0	0	31	0
FEBRUARY	0	0	0	0	28	0
MARCH	0	0	0	0	31	0
TOTAL	125	69	194	601	365	20

DAY USE

EAST CENTRAL REGION
GREGOIRE LAKE PARK

	DAY USE PARTIES			INDIVID	
	WEEKDAYS	WEEKENDS	TOTAL	DAY USERS	
MONTH					
APRIL	650	425	1075	3225	73
MAY	2195	2973	5168	15504	72
JUNE	3281	5421	8702	26106	7
JULY	3328	3718	7046	21138	3
AUGUST	3531	5663	9194	27582	
SEPTEMBER	407	388	795	2385	
OCTOBER	353	458	811	1946	
NOVEMBER	215	219	434	1042	
DECEMBER	365	254	619	1486	
JANUARY	312	359	671	1610	
FEBRUARY	550	2272	2822	6773	
MARCH	321	1424	1745	4188	
TOTAL	15508	23574	39082	112985	

Factors influencing use:
73 PEAK SEASON DATA ONLY
72 ESTIMATES-INFREQUENT READINGS OF TRAFFIC COUNTER
7 SPECIAL COMMUNITY EVENT
3 UNSEASONABLE AMOUNT OF PRECIPITATION

HISTORICAL COMPARISON

	SUM					
	1982/83	1983/84	1984/85	1985/86	1986/87	% CHANGE FROM LAST YEAR
TYPE OF USE						
CAMPING PARTY NIGHTS	5793	6737	7961	7424	5098	-31
GROUP UNIT NIGHTS					194	
DAY USE PARTIES			18698	23293	39082	68

Note: - Comparison does not include Day Use Parties prior to completion of the Day Use Study (ie.1984)
- A system to calculate Group Units was introduced in 1986.

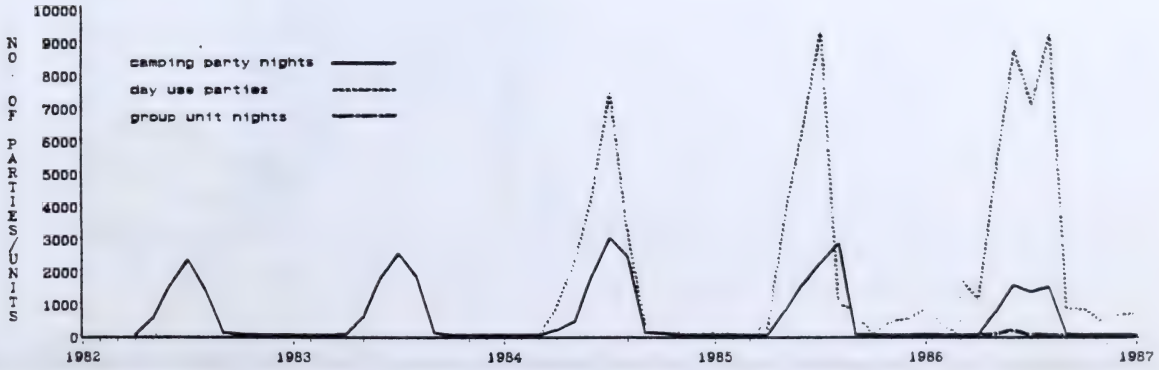

CAMPING USE

EAST CENTRAL REGION
LONG LAKE PARK

	CAMPING PARTY NIGHTS			INDIVIDUAL	PARTIES
	WEEKDAYS	WEEKENDS	TOTAL	CAMPER NIGHTS	TURNED AWAY
MONTH					
APRIL	0	0	0	0	
MAY	75	483	558	2001	
JUNE	583	705	1288	4578	39
JULY	689	576	1265	4485	
AUGUST	623	1186	1809	6450	
SEPTEMBER	23	28	51	181	
OCTOBER	18	11	29	87	
NOVEMBER	0	0	0	0	
DECEMBER	0	0	0	0	
JANUARY	1	1	2	6	
FEBRUARY	0	0	0	0	
MARCH	0	0	0	0	
TOTAL	2012	2990	5002	17789	39

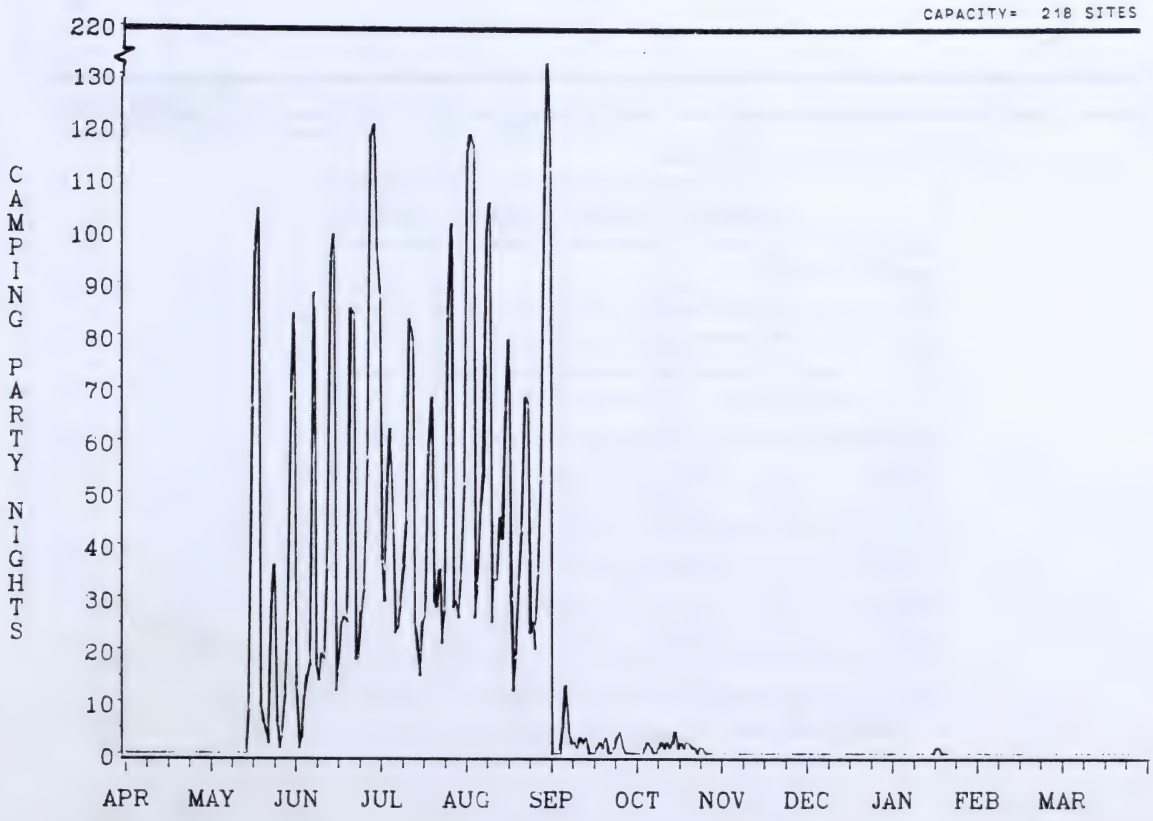

EAST CENTRAL REGION
LONG LAKE PARK

CAMPGROUND OCCUPANCY DATA

CAPACITY= 218 SITES

	SITE NIGHTS	AVG DAILY % OCCUPANCY			NUMBER OF NIGHTS AT % OCCUPANCY							OVERFLOW	
	AVAILABLE	WKDAY	WKEND	TOTAL	0	1-24	25-49	50-74	75-99	100	100+	PARTY NIGHTS	
MONTH													
APRIL	6540	0	0	0	30	0	0	0	0	0	0		13
MAY	6758	2	20	8	14	12	5	0	0	0	0		
JUNE	6540	12	40	20	0	20	8	2	0	0	0		8
JULY	6758	14	33	19	0	24	7	0	0	0	0		8
AUGUST	6758	15	45	27	0	19	7	5	0	0	0		
SEPTEMBER	6540	0	2	1	13	17	0	0	0	0	0		8
OCTOBER	6758	0	1	0	12	19	0	0	0	0	0		13
NOVEMBER	6540	0	0	0	30	0	0	0	0	0	0		13
DECEMBER	6758	0	0	0	31	0	0	0	0	0	0		13
JANUARY	6758	0	[illegible]	0	29	2	0	0	0	0	0		13
FEBRUARY	6104	0	0	0	28	0	0	0	0	0	0		13
MARCH	6758	0	0	0	31	0	0	0	0	0	0		13
TOTAL	79570	4	12	6	218	113	27	7	0	0	0		

Factors influencing use:
13 SEASONAL CLOSURE
8 CONSTRUCTION

DAY USE

	DAY USE PARTIES			INDIVID	
	WEEKDAYS	WEEKENDS	TOTAL	DAY USERS	
MONTH					
APRIL	0	0	0	0	8
MAY	0	0	0	0	8
JUNE	0	0	0	0	8
JULY	0	0	0	0	8
AUGUST	0	0	0	0	8
SEPTEMBER	0	0	0	0	8
OCTOBER	63	94	157	471	71
NOVEMBER	22	31	53	159	71
DECEMBER	31	46	77	231	71
JANUARY	70	103	173	519	71
FEBRUARY	37	54	91	273	71
MARCH	108	73	181	543	71
TOTAL	331	401	732	2196	

Factors influencing use:
8 CONSTRUCTION
71 ESTIMATES-NO TRAFFIC COUNTER IN OPERATION

HISTORICAL COMPARISON

EAST CENTRAL REGION
LONG LAKE PARK

	SUM					
	1982/83	1983/84	1984/85	1985/86 (8)	1986/87 (8)	% CHANGE FROM LAST YEAR
TYPE OF USE						
CAMPING PARTY NIGHTS	14640	13516	12520	0	5002	
DAY USE PARTIES					732	

Factors influencing use:
8 CONSTRUCTION

NOTE: - Comparison does not include Day Use Parties
prior to completion of the Day Use Study (ie.1986)

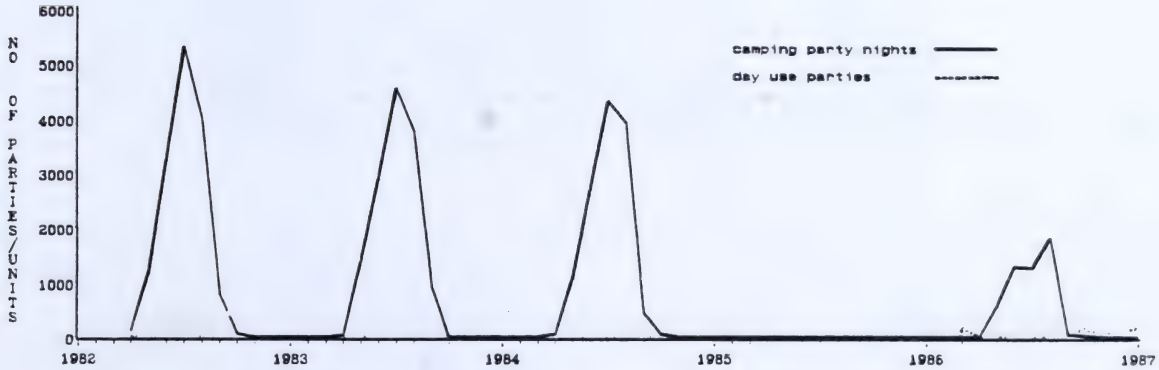

CAMPING USE

EAST CENTRAL REGION
MIQUELON LAKE PARK

	CAMPING PARTY NIGHTS			INDIVIDUAL	PARTIES
	WEEKDAYS	WEEKENDS	TOTAL	CAMPER NIGHTS	TURNED AWAY
MONTH					
APRIL	6	11	17	58	
MAY	188	1470	1658	5528	50
JUNE	955	1751	2706	9216	424
JULY	2230	1114	3344	11704	60
AUGUST	1954	3031	4985	17037	101
SEPTEMBER	59	116	175	595	
OCTOBER	14	37	51	147	
NOVEMBER	0	0	0	0	
DECEMBER	0	0	0	0	
JANUARY	0	0	0	0	
FEBRUARY	0	1	1	3	
MARCH	0	0	0	0	
TOTAL	5406	7531	12937	44288	635

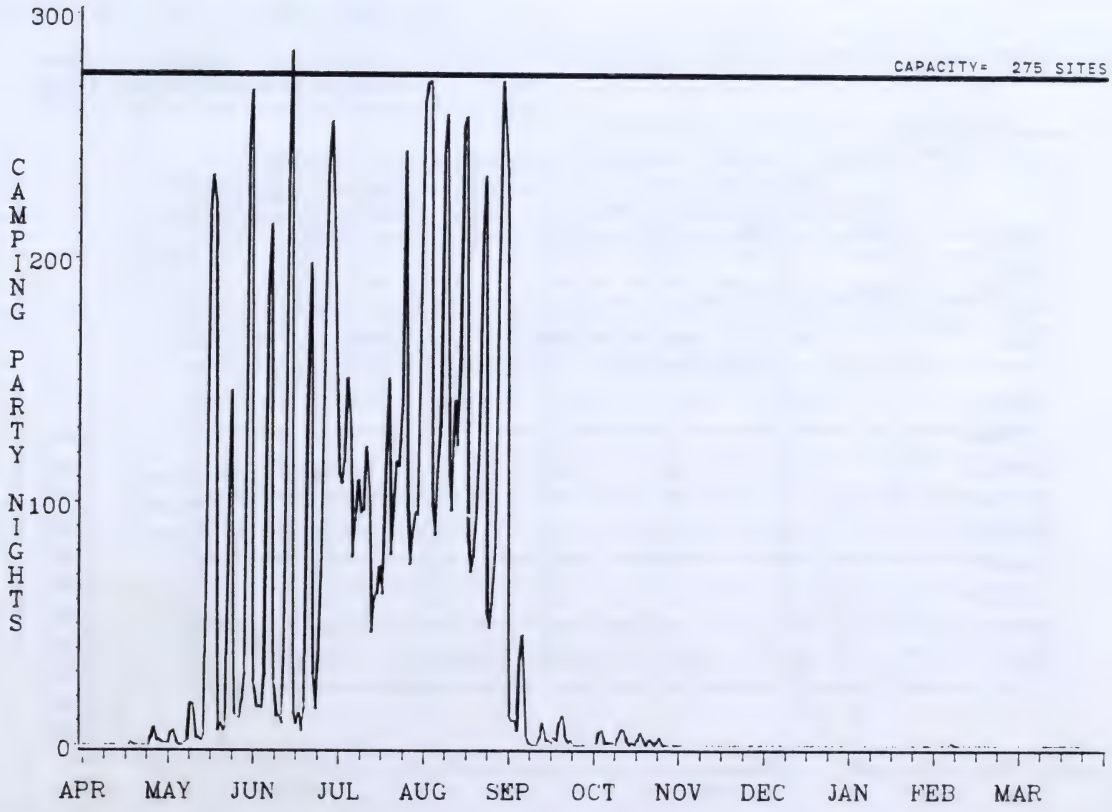

EAST CENTRAL REGION
MIQUELON LAKE PARK

CAMPGROUND OCCUPANCY DATA

CAPACITY= 275 SITES

	SITE NIGHTS	AVG DAILY % OCCUPANCY			NUMBER OF NIGHTS AT % OCCUPANCY							OVERFLOW
	AVAILABLE	WKDAY	WKEND	TOTAL	0	1-24	25-49	50-74	75-99	100	100+	PARTY NIGHTS
MONTH												
APRIL	8250	0	0	0	23	7	0	0	0	0	0	
MAY	8525	3	49	19	2	22	1	1	5	0	0	
JUNE	8250	16	80	33	0	18	1	5	5	0	1	
JULY	8525	35	51	39	0	4	22	3	2	0	0	16
AUGUST	8525	37	92	58	0	3	13	3	12	0	0	
SEPTEMBER	8250	1	5	2	10	20	0	0	0	0	0	
OCTOBER	8525	0	1	1	12	19	0	0	0	0	0	
NOVEMBER	8250	0	0	0	30	0	0	0	0	0	0	
DECEMBER	8525	0	0	0	31	0	0	0	0	0	0	
JANUARY	8525	0	0	0	31	0	0	0	0	0	0	
FEBRUARY	7700	0	0	0	27	1	0	0	0	0	0	
MARCH	8525	0	0	0	31	0	0	0	0	0	0	
TOTAL	100375	8	23	13	197	94	37	12	24	0	1	

Factors influencing use:
16 UTILITY BREAKDOWN (IE.WATER MAIN BREAK)

GROUP CAMPING USE

	CAMPING UNIT NIGHTS			INDIVIDUAL	OCCUPANCY	
	WEEKDAYS	WEEKENDS	TOTAL	CAMPER NIGHTS	AREA NITES AVAILABLE	AREA NITES OCCUPIED
MONTH						
APRIL	0	0	0	0	60	0
MAY	16	126	142	448	62	15
JUNE	175	254	429	1348	60	26
JULY	8	47	55	187	62	7
AUGUST	86	149	235	725	62	27
SEPTEMBER	0	39	39	121	60	7
OCTOBER	0	18	18	52	62	2
NOVEMBER	0	0	0	0	60	0
DECEMBER	0	0	0	0	62	0
JANUARY	0	0	0	0	62	0
FEBRUARY	0	0	0	0	56	0
MARCH	0	14	14	41	62	2
TOTAL	285	647	932	2922	730	86

DAY USE

EAST CENTRAL REGION
MIQUELON LAKE PARK

	DAY USE PARTIES			INDIVID	
	WEEKDAYS	WEEKENDS	TOTAL	DAY USERS	
MONTH					
APRIL	500	475	975	3022	
MAY	2025	2625	4650	14415	72
JUNE	2600	2525	5125	15887	72
JULY	3075	3500	6575	20382	
AUGUST	3425	7475	10900	33790	
SEPTEMBER	275	550	825	2557	70
OCTOBER	517	491	1008	2318	72
NOVEMBER	53	275	328	754	70
DECEMBER	138	147	285	655	
JANUARY	268	102	370	851	70
FEBRUARY	504	294	798	1835	
MARCH	240	293	533	1226	70
TOTAL	13620	18752	32372	97696	

Factors influencing use:
72 ESTIMATES-INFREQUENT READINGS OF TRAFFIC COUNTER
70 ESTIMATES-TRAFFIC COUNTER MALFUNCTION

HISTORICAL COMPARISON

	SUM					
	1982/83	1983/84	1984/85	1985/86	1986/87	% CHANGE FROM LAST YEAR
TYPE OF USE						
CAMPING PARTY NIGHTS	11078	11136	13509	15035	12937	-14
GROUP UNIT NIGHTS					932	
DAY USE PARTIES				25115	32372	29

Note: - Comparison does not include Day Use Parties prior to completion of the Day Use Study (ie.1985)
- A system to calculate Group Units was introduced in 1986.

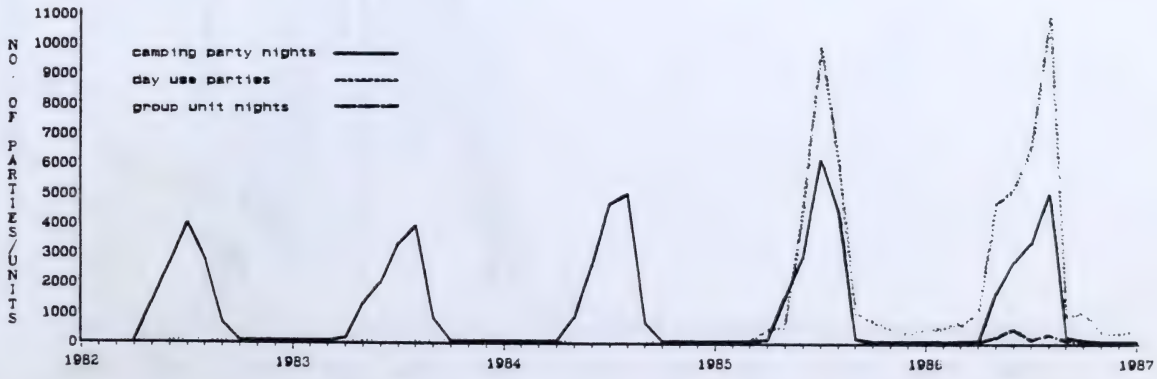

CAMPING USE

EAST CENTRAL REGION
MOOSE LAKE PARK

	CAMPING PARTY NIGHTS			INDIVIDUAL	PARTIES
	WEEKDAYS	WEEKENDS	TOTAL	CAMPER NIGHTS	TURNED AWAY
MONTH					
APRIL	0	0	0	0	
MAY	21	152	173	621	10
JUNE	298	310	608	2159	23
JULY	428	272	700	2477	6
AUGUST	273	427	700	2493	11
SEPTEMBER	52	21	73	258	
OCTOBER	5	6	11	33	
NOVEMBER	0	0	0	0	
DECEMBER	0	0	0	0	
JANUARY	0	0	0	0	
FEBRUARY	0	2	2	6	
MARCH	0	0	0	0	
TOTAL	1077	1190	2267	8046	50

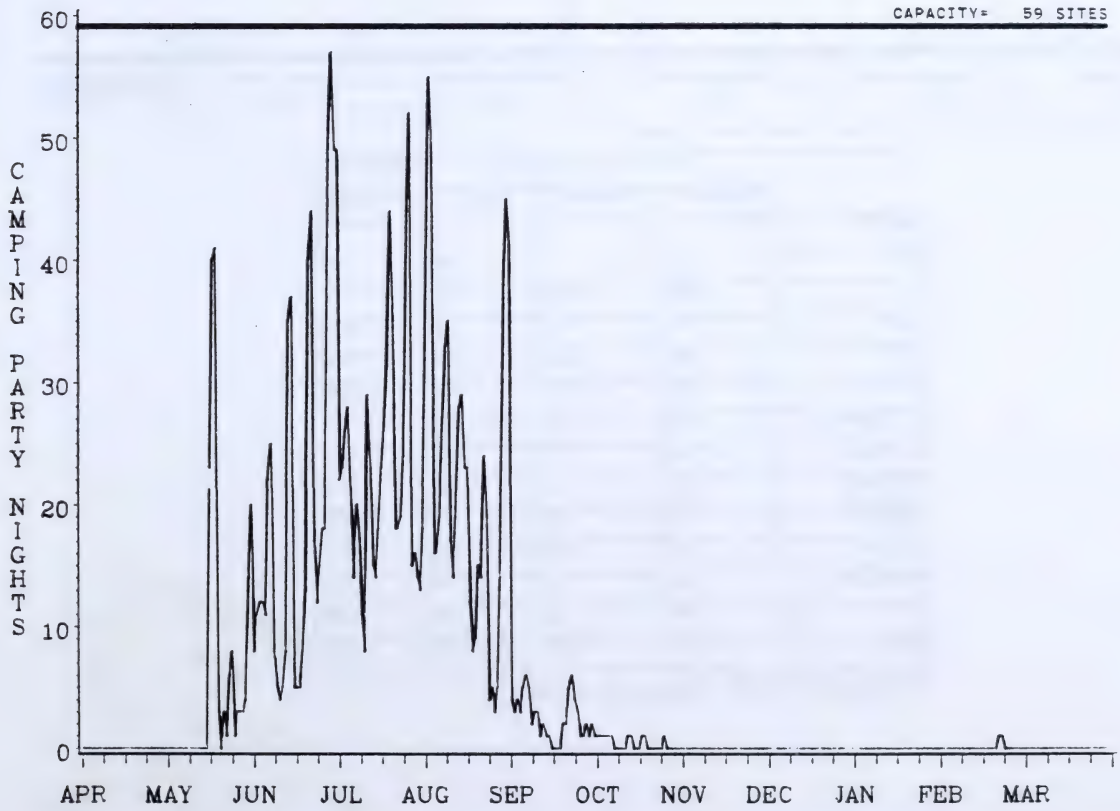

EAST CENTRAL REGION
MOOSE LAKE PARK

CAMPGROUND OCCUPANCY DATA

CAPACITY= 59 SITES

	SITE NIGHTS	AVG DAILY % OCCUPANCY			NUMBER OF NIGHTS AT % OCCUPANCY							OVERFLOW
	AVAILABLE	WKDAY	WKEND	TOTAL	0	1-24	25-49	50-74	75-99	100	100+	PARTY NIGHTS
MONTH												
APRIL	1770	0	0	0	30	0	0	0	0	0	0	
MAY	1829	2	23	9	16	11	2	2	0	0	0	
JUNE	1770	23	66	34	0	16	6	4	4	0	0	
JULY	1829	32	58	38	0	6	20	4	1	0	0	
AUGUST	1829	24	60	38	0	10	13	5	3	0	0	
SEPTEMBER	1770	4	4	4	4	26	0	0	0	0	0	
OCTOBER	1829	0	1	1	20	11	0	0	0	0	0	
NOVEMBER	1770	0	0	0	30	0	0	0	0	0	0	
DECEMBER	1829	0	0	0	31	0	0	0	0	0	0	
JANUARY	1829	0	0	0	31	0	0	0	0	0	0	
FEBRUARY	1652	0	0	0	26	2	0	0	0	0	0	
MARCH	1829	0	0	0	31	0	0	0	0	0	0	
TOTAL	21535	7	18	10	219	82	41	15	8	0	0	

DAY USE

	DAY USE PARTIES			INDIVID	
	WEEKDAYS	WEEKENDS	TOTAL	DAY USERS	
MONTH					
APRIL	175	75	250	697	
MAY	225	275	500	1432	
JUNE	275	450	725	2092	
JULY	325	275	600	1702	70
AUGUST	350	500	850	2445	70
SEPTEMBER	125	75	200	562	
OCTOBER	166	113	279	698	
NOVEMBER	64	44	108	270	
DECEMBER	99	43	142	355	
JANUARY	97	39	136	340	
FEBRUARY	85	50	135	338	
MARCH	134	63	197	493	
TOTAL	2120	2002	4122	11425	

Factors influencing use:
70 ESTIMATES-TRAFFIC COUNTER MALFUNCTION

HISTORICAL COMPARISON

EAST CENTRAL REGION
MOOSE LAKE PARK

	SUM					
	1982/83	1983/84	1984/85	1985/86 (76)	1986/87	% CHANGE FROM LAST YEAR
TYPE OF USE						
CAMPING PARTY NIGHTS	2921	2644	2825	2197	2267	3
DAY USE PARTIES			3493	3580	4122	15

Factors influencing use:
76 DATA FOR ONE OFF SEASON MONTH NOT AVAILABLE

NOTE: - Comparison does not include Day Use Parties prior to completion of the Day Use Study (ie.1984)

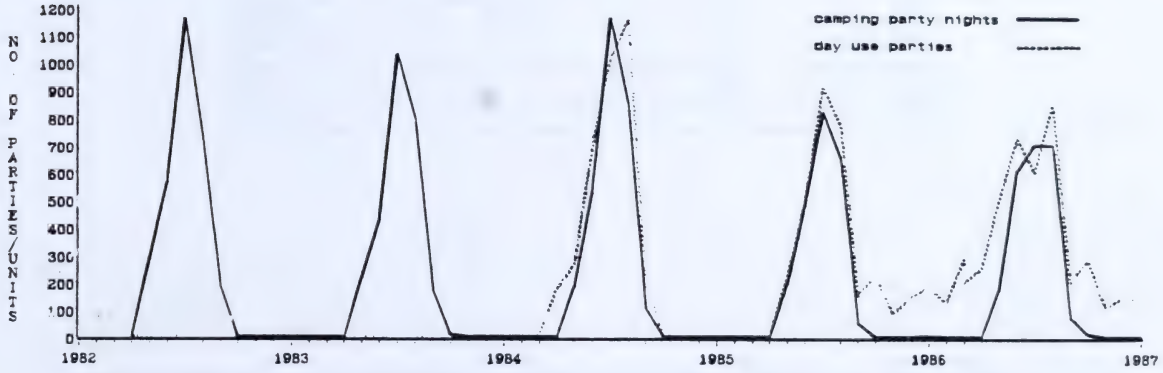

CAMPING USE

EAST CENTRAL REGION
ROCHON SANDS PARK

	CAMPING PARTY NIGHTS			INDIVIDUAL	PARTIES
	WEEKDAYS	WEEKENDS	TOTAL	CAMPER NIGHTS	TURNED AWAY
MONTH					
APRIL	0	0	0	0	
MAY	33	144	177	634	
JUNE	112	212	324	1155	
JULY	285	218	503	1782	30
AUGUST	183	434	617	2203	21
SEPTEMBER	19	7	26	92	
OCTOBER	0	0	0	0	
NOVEMBER	0	0	0	0	
DECEMBER	0	0	0	0	
JANUARY	0	0	0	0	
FEBRUARY	0	0	0	0	
MARCH	0	0	0	0	
TOTAL	632	1015	1647	5866	51

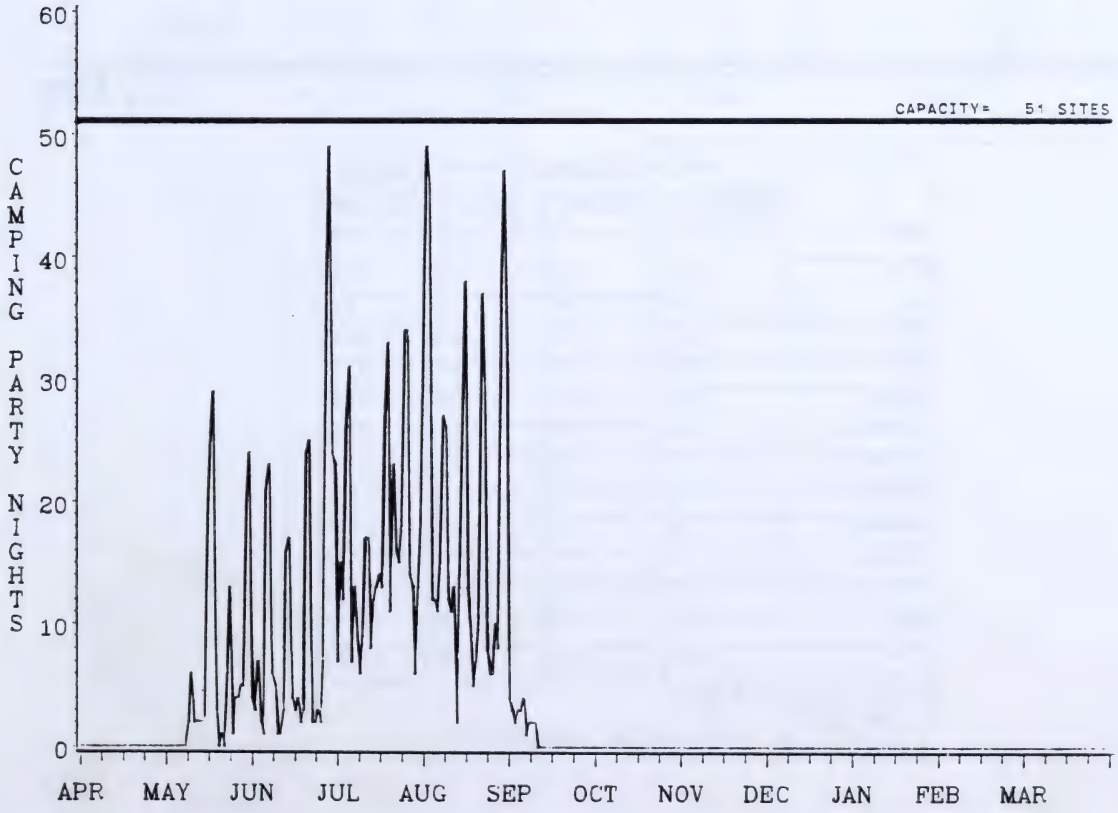

EAST CENTRAL REGION
ROCHON SANDS PARK

CAMPGROUND OCCUPANCY DATA

CAPACITY= 51 SITES

	SITE NIGHTS	AVG DAILY % OCCUPANCY			NUMBER OF NIGHTS AT % OCCUPANCY							OVERFLOW	
	AVAILABLE	WKDAY	WKEND	TOTAL	0	1-24	25-49	50-74	75-99	100	100+	PARTY NIGHTS	
MONTH													
APRIL	1530	0	0	0	30	0	0	0	0	0	0		
MAY	1581	3	26	11	10	15	5	1	0	0	0		
JUNE	1530	10	52	21	0	20	8	1	1	0	0		8
JULY	1581	24	53	32	0	10	15	6	0	0	0		8
AUGUST	1581	19	71	39	0	15	4	9	3	0	0		8
SEPTEMBER	1530	2	2	2	20	10	0	0	0	0	0		
OCTOBER	1581	0	0	0	31	0	0	0	0	0	0		
NOVEMBER	1530	0	0	0	30	0	0	0	0	0	0		
DECEMBER	1581	0	0	0	31	0	0	0	0	0	0		8
JANUARY	1581	0	0	0	31	0	0	0	0	0	0		8
FEBRUARY	1428	0	0	0	28	0	0	0	0	0	0		8
MARCH	1581	0	0	0	31	0	0	0	0	0	0		8
TOTAL	18615	5	17	9	242	70	32	17	4	0	0		

Factors influencing use:
8 CONSTRUCTION

DAY USE

	DAY USE PARTIES			INDIVID	
	WEEKDAYS	WEEKENDS	TOTAL	DAY USERS	
MONTH					
APRIL	450	250	700	2100	73
MAY	22	50	72	216	11
JUNE	475	400	875	2625	
JULY	500	400	900	2700	
AUGUST	400	500	900	2700	
SEPTEMBER	200	150	350	1050	71
OCTOBER	0	0	0	0	8
NOVEMBER	0	0	0	0	8
DECEMBER	0	0	0	0	8
JANUARY	0	0	0	0	8
FEBRUARY	0	0	0	0	8
MARCH	0	0	0	0	8
TOTAL	2047	1750	3797	11391	

Factors influencing use:
73 PEAK SEASON DATA ONLY
11 SNOW STORM
71 ESTIMATES-NO TRAFFIC COUNTER IN OPERATION
8 CONSTRUCTION

HISTORICAL COMPARISON

EAST CENTRAL REGION
ROCHON SANDS PARK

	SUM					
	1982/83	1983/84	1984/85	1985/86	1986/87	% CHANGE FROM LAST YEAR
TYPE OF USE						
CAMPING PARTY NIGHTS	3240	3450	3275	2780	1647	-41
DAY USE PARTIES				3848	3797	-1

NOTE: - Comparison does not include Day Use Parties
prior to completion of the Day Use Study (ie.1985)

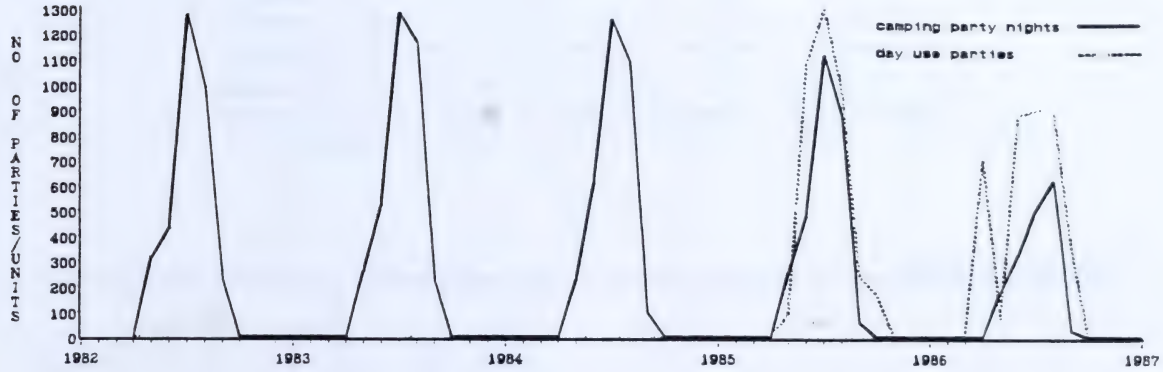

CAMPING USE

EAST CENTRAL REGION
SIR WINSTON CHURCHILL PARK

	CAMPING PARTY NIGHTS			INDIVIDUAL	PARTIES
	WEEKDAYS	WEEKENDS	TOTAL	CAMPER NIGHTS	TURNED AWAY
MONTH					
APRIL	0	0	0	0	
MAY	102	434	536	1919	17
JUNE	732	603	1335	4733	43
JULY	1229	533	1762	6220	37
AUGUST	868	880	1748	6206	5
SEPTEMBER	40	44	84	298	
OCTOBER	0	0	0	0	
NOVEMBER	0	0	0	0	
DECEMBER	0	0	0	0	
JANUARY	0	0	0	0	
FEBRUARY	0	0	0	0	
MARCH	0	0	0	0	
TOTAL	2971	2494	5465	19377	102

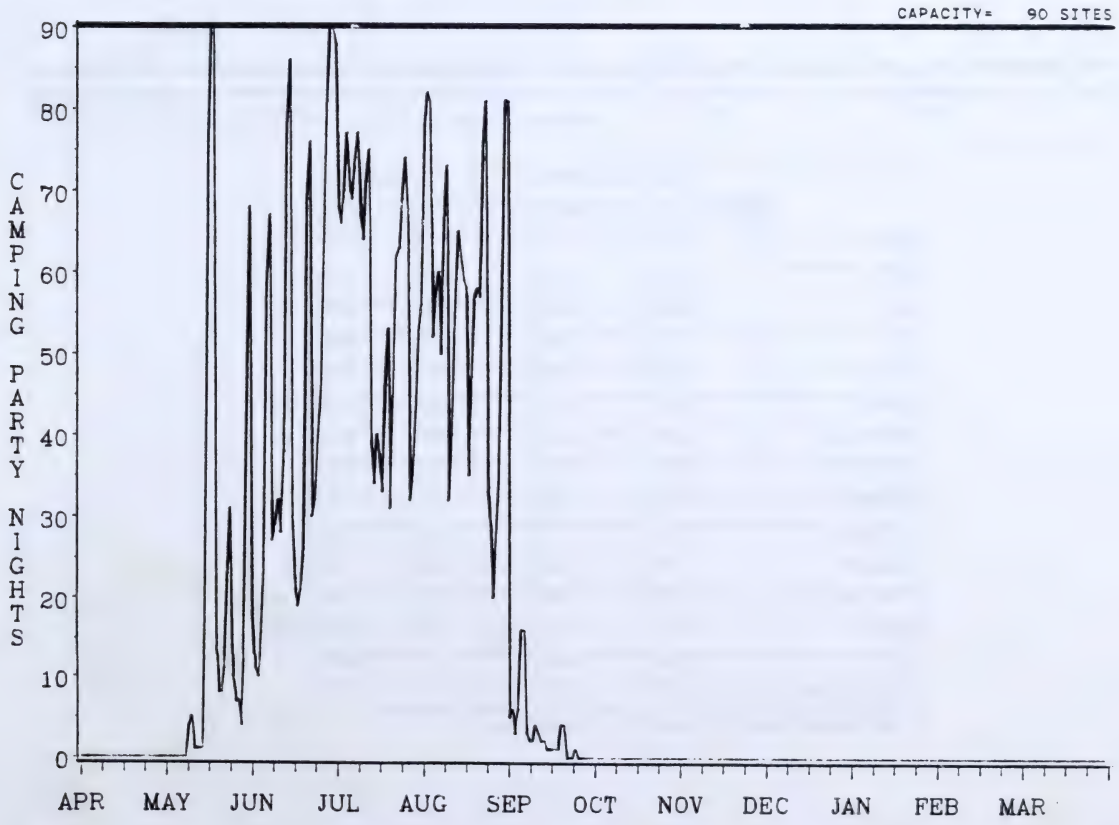

EAST CENTRAL REGION
SIR WINSTON CHURCHILL PARK

CAMPGROUND OCCUPANCY DATA

CAPACITY= 90 SITES

	SITE NIGHTS	AVG DAILY % OCCUPANCY			NUMBER OF NIGHTS AT % OCCUPANCY							OVERFLOW	
	AVAILABLE	WKDAY	WKEND	TOTAL	0	1-24	25-49	50-74	75-99	100	100+	PARTY NIGHTS	
MONTH													
APRIL	2700	0	0	0	30	0	0	0	0	0	0		
MAY	2790	6	44	19	8	16	2	1	2	2	0		
JUNE	2700	37	84	49	0	7	11	4	6	2	0		
JULY	2790	59	74	63	0	0	9	11	11	0	0		
AUGUST	2790	51	81	63	0	1	7	15	8	0	0		
SEPTEMBER	2700	2	6	3	9	21	0	0	0	0	0		13
OCTOBER	2790	0	0	0	31	0	0	0	0	0	0		13
NOVEMBER	2700	0	0	0	30	0	0	0	0	0	0		13
DECEMBER	2790	0	0	0	31	0	0	0	0	0	0		13
JANUARY	2790	0	0	0	31	0	0	0	0	0	0		13
FEBRUARY	2520	0	0	0	28	0	0	0	0	0	0		13
MARCH	2790	0	0	0	31	0	0	0	0	0	0		13
TOTAL	32850	13	24	16	229	45	29	31	27	4	0		

Factors influencing use:
13 SEASONAL CLOSURE

DAY USE

	DAY USE PARTIES			INDIVID	
	WEEKDAYS	WEEKENDS	TOTAL	DAY USERS	
MONTH					
APRIL	450	400	850	2885	
MAY	300	400	700	2390	72
JUNE	450	600	1050	3585	
JULY	600	425	1025	3467	70
AUGUST	525	825	1350	4620	70
SEPTEMBER	125	200	325	1112	70
OCTOBER	453	320	773	2319	
NOVEMBER	169	150	319	957	
DECEMBER	198	76	274	822	
JANUARY	77	66	143	429	70
FEBRUARY	149	135	284	852	70
MARCH	212	212	424	1272	70
TOTAL	3708	3809	7517	24711	

Factors influencing use:
72 ESTIMATES-INFREQUENT READINGS OF TRAFFIC COUNTER
70 ESTIMATES-TRAFFIC COUNTER MALFUNCTION

HISTORICAL COMPARISON

EAST CENTRAL REGION
SIR WINSTON CHURCHILL PARK

	SUM					
	1982/83	1983/84	1984/85	1985/86	1986/87	% CHANGE FROM LAST YEAR
TYPE OF USE						
CAMPING PARTY NIGHTS	5960	6015	5435	5075	5465	8
DAY USE PARTIES			7480	5561	7517	35

NOTE: - Comparison does not include Day Use Parties
prior to completion of the Day Use Study (ie.1984)

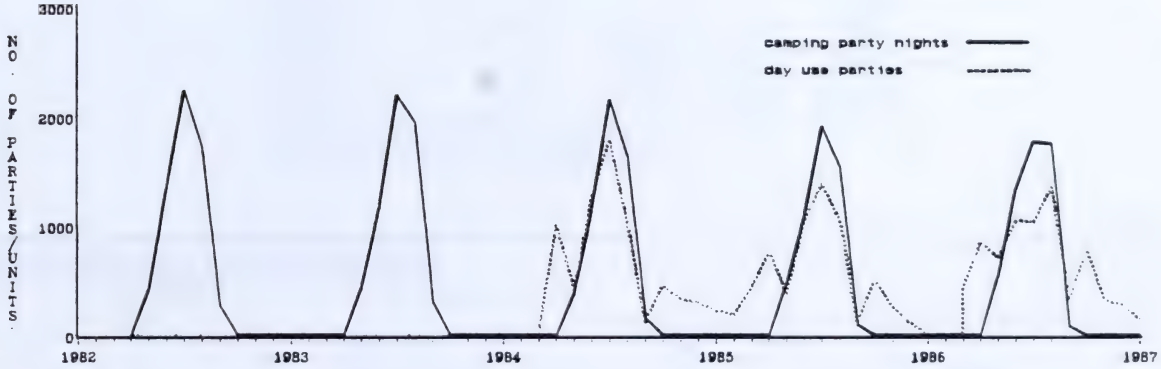

DAY USE

EAST CENTRAL REGION
STRATHCONA SCIENCE PARK

	DAY USE PARTIES			INDIVID	
	WEEKDAYS	WEEKENDS	TOTAL	DAY USERS	
MONTH					
APRIL	2550	1325	3875	9688	70
MAY	3875	2975	6850	17125	
JUNE	3675	2825	6500	16250	
JULY	4900	2375	7275	18188	
AUGUST	6350	6025	12375	30938	
SEPTEMBER	2350	1650	4000	10000	
OCTOBER	2886	2036	4922	16243	54
NOVEMBER	3469	3264	6733	22219	54
DECEMBER	6907	2937	9844	32485	54
JANUARY	8681	5297	13978	46127	54
FEBRUARY	7634	5114	12748	42068	54
MARCH	2494	1613	4107	13553	54 72
TOTAL	55771	37436	93207	274883	

Factors influencing use:
70 ESTIMATES-TRAFFIC COUNTER MALFUNCTION
54 DATA NOT AVAILABLE FOR SOME AREAS
72 ESTIMATES-INFREQUENT READINGS OF TRAFFIC COUNTER

HISTORICAL COMPARISON

	SUM					
	1982/83	1983/84	1984/85	1985/86	1986/87	% CHANGE FROM LAST YEAR
TYPE OF USE						
DAY USE PARTIES				45063	93207	107

NOTE: - Comparison does not include Day Use Parties
prior to completion of the Day Use Study (ie.1985)



CAMPING USE

EAST CENTRAL REGION
VERMILION PARK

	CAMPING PARTY NIGHTS			INDIVIDUAL	PARTIES
	WEEKDAYS	WEEKENDS	TOTAL	CAMPER NIGHTS	TURNED AWAY
MONTH					
APRIL	48	14	62	172	
MAY	129	122	251	714	
JUNE	557	318	875	2458	
JULY	1083	440	1523	4244	
AUGUST	592	501	1093	3101	
SEPTEMBER	149	56	205	570	
OCTOBER	44	25	69	166	
NOVEMBER	3	1	4	9	
DECEMBER	0	0	0	0	
JANUARY	1	0	1	2	
FEBRUARY	0	0	0	0	
MARCH	0	0	0	0	
TOTAL	2606	1477	4083	11438	

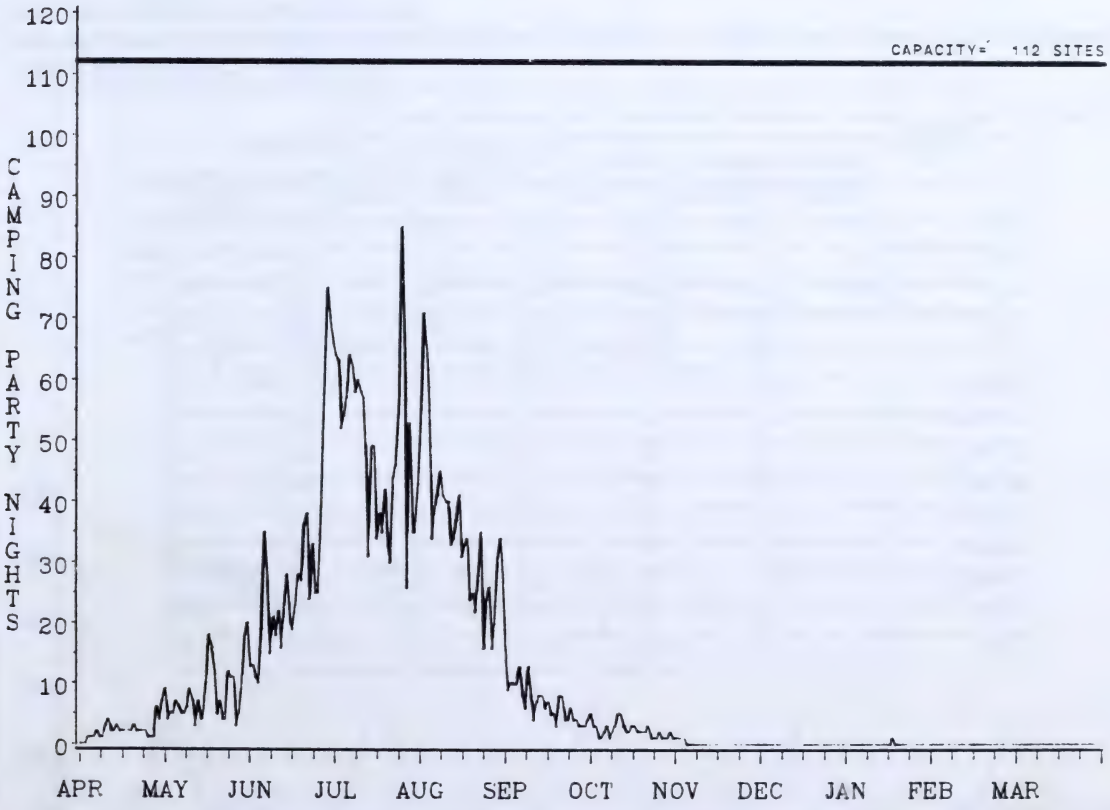

EAST CENTRAL REGION
VERMILION PARK

CAMPGROUND OCCUPANCY DATA

CAPACITY= 112 SITES

	SITE NIGHTS	AVG DAILY % OCCUPANCY			NUMBER OF NIGHTS AT % OCCUPANCY							OVERFLOW	
	AVAILABLE	WKDAY	WKEND	TOTAL	0	1-24	25-49	50-74	75-99	100	100+	PARTY NIGHTS	
MONTH													
APRIL	3360	2	2	2	3	27	0	0	0	0	0		
MAY	3472	6	10	7	0	31	0	0	0	0	0		
JUNE	3360	23	35	26	0	19	7	4	0	0	0		
JULY	3472	42	49	44	0	1	18	11	1	0	0		
AUGUST	3472	28	37	31	0	9	20	2	0	0	0		
SEPTEMBER	3360	6	6	6	0	30	0	0	0	0	0		
OCTOBER	3472	2	2	2	0	31	0	0	0	0	0		13
NOVEMBER	3360	0	0	0	26	4	0	0	0	0	0		13
DECEMBER	3472	0	0	0	31	0	0	0	0	0	0		13
JANUARY	3472	0	0	0	30	1	0	0	0	0	0		13
FEBRUARY	3136	0	0	0	28	0	0	0	0	0	0		13
MARCH	3472	0	0	0	31	0	0	0	0	0	0		13
TOTAL	40880	9	12	10	149	153	45	17	1	0	0		

Factors influencing use:
13 SEASONAL CLOSURE

GROUP CAMPING USE

	CAMPING UNIT NIGHTS			INDIVIDUAL	OCCUPANCY	
	WEEKDAYS	WEEKENDS	TOTAL	CAMPER NIGHTS	AREA NITES AVAILABLE	AREA NITES OCCUPIED
MONTH						
APRIL	3	3	6	11	120	2
MAY	0	19	19	34	124	2
JUNE	1	84	85	242	120	10
JULY	0	27	27	71	124	6
AUGUST	0	21	21	76	124	3
SEPTEMBER	4	0	4	14	120	1
OCTOBER	0	0	0	0	124	0
NOVEMBER	0	0	0	0	120	0
DECEMBER	0	0	0	0	124	0
JANUARY	0	0	0	0	124	0
FEBRUARY	0	0	0	0	112	0
MARCH	0	0	0	0	124	0
TOTAL	8	154	162	448	1460	24

DAY USE

EAST CENTRAL REGION
VERMILION PARK

	DAY USE PARTIES			INDIVID
	WEEKDAYS	WEEKENDS	TOTAL	DAY USERS
MONTH				
APRIL	650	375	1025	2702
MAY	875	925	1800	4772
JUNE	1250	1650	2900	7705
JULY	2450	1275	3725	9812
AUGUST	1525	1700	3225	8555
SEPTEMBER	650	550	1200	3175
OCTOBER	1068	511	1579	3948
NOVEMBER	350	350	700	1750
DECEMBER	513	280	793	1983
JANUARY	628	542	1170	2925
FEBRUARY	616	486	1102	2755
MARCH	505	264	769	1923
TOTAL	11080	8908	19988	52005

HISTORICAL COMPARISON

	SUM					
	1982/83	1983/84	1984/85	1985/86	1986/87	% CHANGE FROM LAST YEAR
TYPE OF USE						
CAMPING PARTY NIGHTS	3955	4780	4442	4060	4083	1
GROUP UNIT NIGHTS					162	
DAY USE PARTIES			15390	16960	19988	18

Note: - Comparison does not include Day Use Parties prior to completion of the Day Use Study (ie.1984)
- A system to calculate Group Units was introduced in 1986.

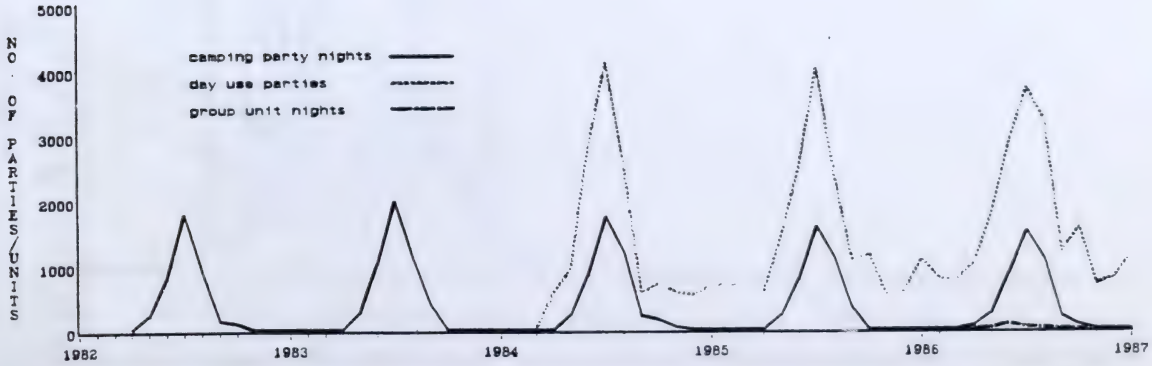

CAMPING USE

EAST CENTRAL REGION
WHITNEY LAKES PARK

	CAMPING PARTY NIGHTS			INDIVIDUAL	PARTIES
	WEEKDAYS	WEEKENDS	TOTAL	CAMPER NIGHTS	TURNED AWAY
MONTH					
APRIL	0	0	0	0	
MAY	29	250	279	921	
JUNE	361	464	825	2722	
JULY	336	252	588	1940	
AUGUST	324	666	990	3267	
SEPTEMBER	30	18	48	158	
OCTOBER	2	2	4	11	
NOVEMBER	0	0	0	0	
DECEMBER	0	0	0	0	
JANUARY	0	0	0	0	
FEBRUARY	0	0	0	0	
MARCH	0	0	0	0	
TOTAL	1082	1652	2734	9020	

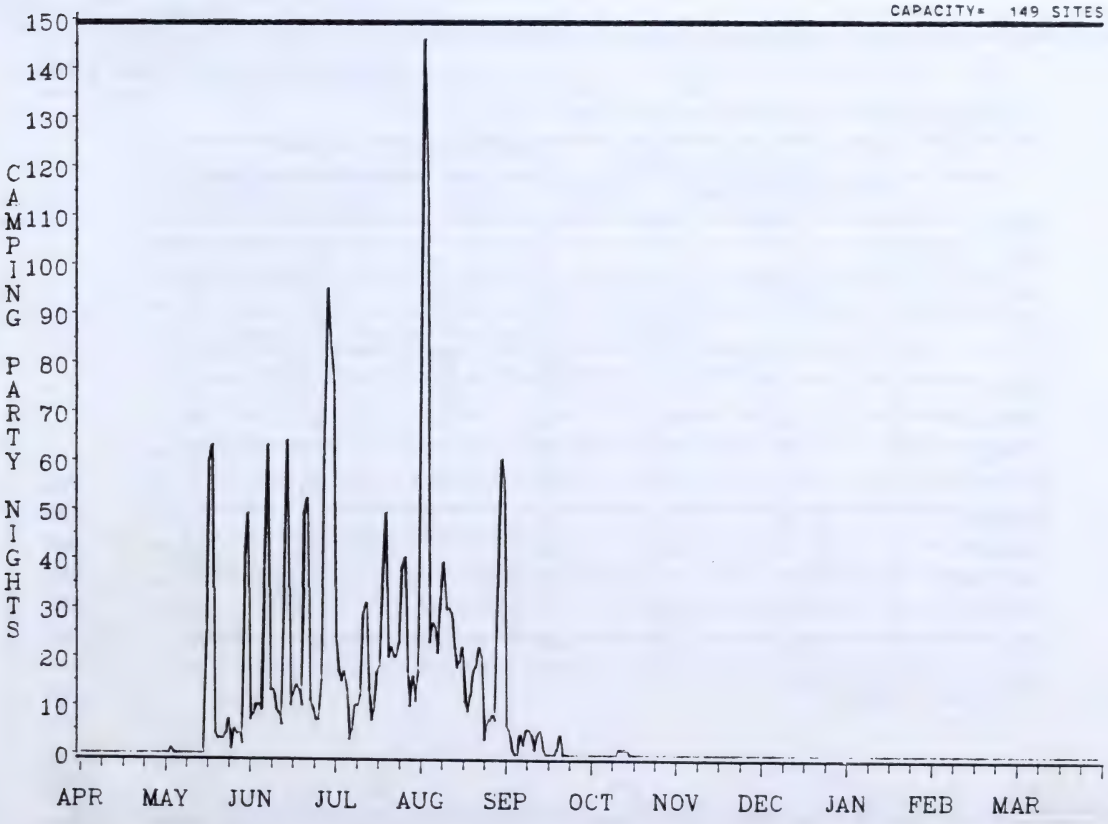

EAST CENTRAL REGION
WHITNEY LAKES PARK

CAMPGROUND OCCUPANCY DATA

CAPACITY= 149 SITES

	SITE NIGHTS	AVG DAILY % OCCUPANCY			NUMBER OF NIGHTS AT % OCCUPANCY							OVERFLOW	
	AVAILABLE	WKDAY	WKEND	TOTAL	0	1-24	25-49	50-74	75-99	100	100+	PARTY NIGHTS	
MONTH													
APRIL	4470	0	0	0	30	0	0	0	0	0	0		
MAY	4619	1	15	6	14	13	4	0	0	0	0		
JUNE	4470	11	39	18	0	20	7	3	0	0	0		
JULY	4619	10	21	13	0	28	3	0	0	0	0		3
AUGUST	4619	11	37	21	0	24	4	1	2	0	0		
SEPTEMBER	4470	1	2	1	16	14	0	0	0	0	0		
OCTOBER	4619	0	0	0	27	4	0	0	0	0	0		
NOVEMBER	4470	0	0	0	30	0	0	0	0	0	0		
DECEMBER	4619	0	0	0	31	0	0	0	0	0	0		
JANUARY	4619	0	0	0	31	0	0	0	0	0	0		
FEBRUARY	4172	0	0	0	28	0	0	0	0	0	0		
MARCH	4619	0	0	0	31	0	0	0	0	0	0		
TOTAL	54385	3	10	5	238	103	18	4	2	0	0		

Factors influencing use:
3 UNSEASONABLE AMOUNT OF PRECIPITATION

GROUP CAMPING USE

	CAMPING UNIT NIGHTS			INDIVIDUAL	OCCUPANCY		
	WEEKDAYS	WEEKENDS	TOTAL	CAMPER NIGHTS	AREA NITES AVAILABLE	AREA NITES OCCUPIED	
MONTH							
APRIL	0	0	0	0	30	0	
MAY	0	45	45	130	31	5	
JUNE	27	86	113	328	30	7	
JULY	58	64	122	354	31	7	
AUGUST	0	93	93	270	31	9	
SEPTEMBER	0	0	0	0	30	0	
OCTOBER	0	0	0	0	31	0	13
NOVEMBER	0	0	0	0	30	0	13
DECEMBER	0	0	0	0	31	0	13
JANUARY	0	0	0	0	31	0	13
FEBRUARY	0	0	0	0	28	0	13
MARCH	0	0	0	0	31	0	13
TOTAL	85	288	373	1082	365	28	

Factors influencing use:
13 SEASONAL CLOSURE

DAY USE

EAST CENTRAL REGION
WHITNEY LAKES PARK

	DAY USE PARTIES			INDIVID	
	WEEKDAYS	WEEKENDS	TOTAL	DAY USERS	
MONTH					
APRIL	125	275	400	1200	
MAY	400	450	850	2550	72
JUNE	925	1225	2150	6450	
JULY	1175	875	2050	6150	
AUGUST	825	1925	2750	8250	7
SEPTEMBER	225	325	550	1650	
OCTOBER	206	186	392	1019	72
NOVEMBER	183	201	384	998	72
DECEMBER	297	226	523	1360	72
JANUARY	293	316	609	1583	70 72
FEBRUARY	324	477	801	2083	72
MARCH	226	163	389	1011	72
TOTAL	5204	6644	11848	34305	

Factors influencing use:
72 ESTIMATES-INFREQUENT READINGS OF TRAFFIC COUNTER
7 SPECIAL COMMUNITY EVENT
70 ESTIMATES-TRAFFIC COUNTER MALFUNCTION

HISTORICAL COMPARISON

	SUM					
	1982/83	1983/84	1984/85	1985/86	1986/87	% CHANGE FROM LAST YEAR
TYPE OF USE						
CAMPING PARTY NIGHTS	5160	4636	2045	3565	2734	-23
GROUP UNIT NIGHTS					373	
DAY USE PARTIES				25995	11848	-54

Note: - Comparison does not include Day Use Parties prior to completion of the Day Use Study (ie.1985)
- A system to calculate Group Units was introduced in 1986.

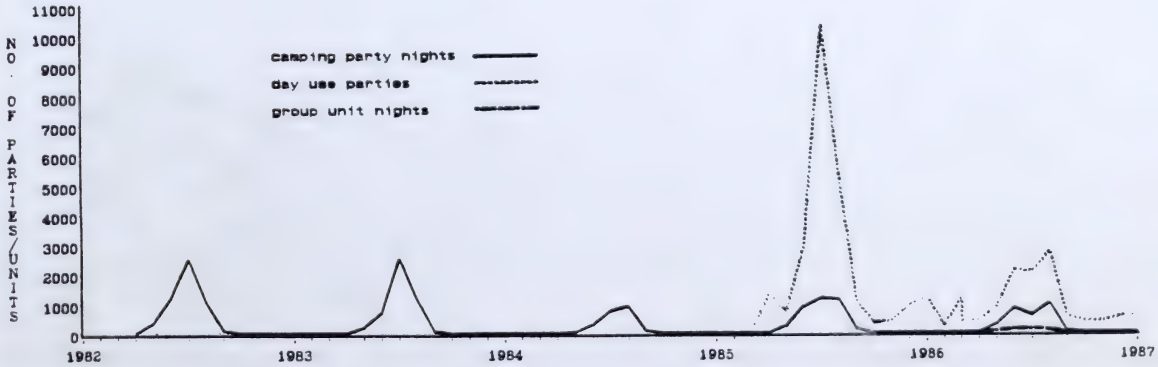

PROVINCIAL RECREATION AREAS

East Central Region

EAST CENTRAL REGION
ANGLING LAKE RECREATION AREA

	CAMPING PARTY NIGHTS			INDIVID CAMPER NIGHTS	DAY USE PARTIES			INDIVID DAY USERS	
MONTH	WEEKDAYS	WEEKENDS	TOTAL		WEEKDAYS	WEEKENDS	TOTAL		
APRIL	0	0	0	0	0	0	0	0	75
MAY	16	32	48	163	3	3	6	15	
JUNE	50	102	152	517	9	9	18	45	
JULY	25	51	76	258	5	4	9	23	
AUGUST	45	93	138	469	9	8	17	43	
SEPTEMBER	20	42	62	211	4	4	8	20	
TOTAL	156	320	476	1618	30	28	58	145	

Factors influencing use:
75 DATA NOT AVAILABLE

NOTE: No off-season statistics available.
Area closed as of March 31, 1987.

EAST CENTRAL REGION
BEAR TRAP LAKE RECREATION AREA

	CAMPING PARTY NIGHTS			INDIVID CAMPER NIGHTS	DAY USE PARTIES			INDIVID DAY USERS	
MONTH	WEEKDAYS	WEEKENDS	TOTAL		WEEKDAYS	WEEKENDS	TOTAL		
APRIL	0	0	0	0	0	0	0	0	75
MAY	12	53	65	221	121	50	171	428	
JUNE	9	42	51	173	95	39	134	335	
JULY	4	20	24	82	45	19	64	160	
AUGUST	8	35	43	146	80	33	113	283	
SEPTEMBER	4	17	21	71	38	15	53	133	
TOTAL	37	167	204	694	379	156	535	1338	

Factors influencing use:
75 DATA NOT AVAILABLE

NOTE: No off-season statistics available.
Area closed as of March 31, 1987.

EAST CENTRAL REGION
BEAVER LAKE RECREATION AREA

	CAMPING PARTY NIGHTS			INDIVID CAMPER NIGHTS	DAY USE PARTIES			INDIVID DAY USERS	
MONTH	WEEKDAYS	WEEKENDS	TOTAL		WEEKDAYS	WEEKENDS	TOTAL		
APRIL	0	0	0	0	0	0	0	0	75
MAY	307	553	860	2924	68	38	106	265	
JUNE	586	1057	1643	5586	130	73	203	508	
JULY	809	1459	2268	7711	180	101	281	703	
AUGUST	893	1610	2503	8510	199	111	310	775	
SEPTEMBER	195	352	547	1860	43	24	67	168	
TOTAL	2790	5031	7821	26591	620	347	967	2418	

Factors influencing use:
75 DATA NOT AVAILABLE

NOTE: No off-season statistics available.

EAST CENTRAL REGION
BIG VALLEY RECREATION AREA

MONTH	CAMPING PARTY NIGHTS			INDIVID CAMPER NIGHTS	DAY USE PARTIES			INDIVID DAY USERS	
	WEEKDAYS	WEEKENDS	TOTAL		WEEKDAYS	WEEKENDS	TOTAL		
APRIL	0	0	0	0	0	0	0	0	75
MAY	11	14	25	85	76	81	157	393	
JUNE	14	17	31	105	95	102	197	493	
JULY	30	36	66	224	203	217	420	1050	
AUGUST	13	16	29	99	89	95	184	460	
SEPTEMBER	25	31	56	190	171	183	354	885	
TOTAL	93	114	207	704	634	678	1312	3280	

Factors influencing use:
75 DATA NOT AVAILABLE
NOTE: No off-season statistics available.
Area closed as of March 31, 1987.

EAST CENTRAL REGION
BLACKFOOT RECREATION AREA

MONTH	CAMPING PARTY NIGHTS			INDIVID CAMPER NIGHTS	DAY USE PARTIES			INDIVID DAY USERS	
	WEEKDAYS	WEEKENDS	TOTAL		WEEKDAYS	WEEKENDS	TOTAL		
APRIL	0	0	0	0	0	0	0	0	75
MAY	0	0	0	0	0	0	0	0	75
JUNE	0	0	0	0	0	0	0	0	75
JULY	0	0	0	0	0	0	0	0	75
AUGUST	0	0	0	0	0	0	0	0	75
SEPTEMBER	0	0	0	0	0	0	0	0	75
TOTAL	0	0	0	0	0	0	0	0	

Factors influencing use:
75 DATA NOT AVAILABLE
NOTE: No off-season statistics available.

EAST CENTRAL REGION
BONNIE LAKE RECREATION AREA

MONTH	CAMPING PARTY NIGHTS			INDIVID CAMPER NIGHTS	DAY USE PARTIES			INDIVID DAY USERS	
	WEEKDAYS	WEEKENDS	TOTAL		WEEKDAYS	WEEKENDS	TOTAL		
APRIL	0	0	0	0	0	0	0	0	75
MAY	196	300	496	1686	43	20	63	158	
JUNE	321	490	811	2757	70	33	103	258	
JULY	446	681	1127	3832	97	46	143	358	
AUGUST	500	763	1263	4294	109	52	161	403	
SEPTEMBER	321	490	811	2757	70	33	103	258	
TOTAL	1784	2724	4508	15327	389	184	573	1433	

Factors influencing use:
75 DATA NOT AVAILABLE
NOTE: No off-season statistics available.

EAST CENTRAL REGION
BONNYVILLE BEACH RECREATION AREA

	CAMPING PARTY NIGHTS			INDIVID	DAY USE PARTIES			INDIVID	
	WEEKDAYS	WEEKENDS	TOTAL	CAMPER NIGHTS	WEEKDAYS	WEEKENDS	TOTAL	DAY USERS	
MONTH									
APRIL	0	0	0	0	0	0	0	0	75
MAY	7	10	17	58	13	8	21	53	
JUNE	14	22	36	122	28	17	45	113	
JULY	17	25	42	143	32	19	51	128	
AUGUST	23	34	57	194	44	27	71	178	
SEPTEMBER	8	12	20	68	16	10	26	65	
TOTAL	69	103	172	585	133	81	214	535	

Factors influencing use:
75 DATA NOT AVAILABLE
NOTE: No off-season statistics available.
Area closed as of March 31, 1987.

EAST CENTRAL REGION
BUFFALO LAKE RECREATION AREA

	CAMPING PARTY NIGHTS			INDIVID	DAY USE PARTIES			INDIVID	
	WEEKDAYS	WEEKENDS	TOTAL	CAMPER NIGHTS	WEEKDAYS	WEEKENDS	TOTAL	DAY USERS	
MONTH									
APRIL	0	0	0	0	0	0	0	0	75
MAY	251	509	760	2584	51	42	93	233	
JUNE	391	795	1186	4032	80	66	146	365	
JULY	329	668	997	3390	67	56	123	308	
AUGUST	454	923	1377	4682	93	77	170	425	
SEPTEMBER	141	286	427	1452	29	24	53	133	
TOTAL	1566	3181	4747	16140	320	265	585	1463	

Factors influencing use:
75 DATA NOT AVAILABLE
NOTE: No off-season statistics available.

EAST CENTRAL REGION
EASTBOURNE RECREATION AREA

	CAMPING PARTY NIGHTS			INDIVID	DAY USE PARTIES			INDIVID	
	WEEKDAYS	WEEKENDS	TOTAL	CAMPER NIGHTS	WEEKDAYS	WEEKENDS	TOTAL	DAY USERS	
MONTH									
APRIL	0	0	0	0	0	0	0	0	75
MAY	83	170	253	860	177	133	310	775	
JUNE	92	188	280	952	195	147	342	855	
JULY	92	188	280	952	195	147	342	855	
AUGUST	118	242	360	1224	251	189	440	1100	
SEPTEMBER	53	107	160	544	112	84	196	490	
TOTAL	438	895	1333	4532	930	700	1630	4075	

Factors influencing use:
75 DATA NOT AVAILABLE
NOTE: No off-season statistics available.

EAST CENTRAL REGION
ENGLISH BAY RECREATION AREA

	CAMPING PARTY NIGHTS			INDIVID CAMPER NIGHTS	DAY USE PARTIES			INDIVID DAY USERS	
	WEEKDAYS	WEEKENDS	TOTAL		WEEKDAYS	WEEKENDS	TOTAL		
MONTH									
APRIL	0	0	0	0	0	0	0	0	75
MAY	86	169	255	867	18	14	32	80	
JUNE	237	464	701	2383	50	37	87	218	
JULY	280	549	829	2819	59	44	103	258	
AUGUST	366	718	1084	3686	77	58	135	338	
SEPTEMBER	108	211	319	1085	23	17	40	100	
TOTAL	1077	2111	3188	10839	227	170	397	993	

Factors influencing use:
75 DATA NOT AVAILABLE
NOTE: No off-season statistics available.

EAST CENTRAL REGION
ETHEL LAKE RECREATION AREA

	CAMPING PARTY NIGHTS			INDIVID CAMPER NIGHTS	DAY USE PARTIES			INDIVID DAY USERS	
	WEEKDAYS	WEEKENDS	TOTAL		WEEKDAYS	WEEKENDS	TOTAL		
MONTH									
APRIL	0	0	0	0	0	0	0	0	75
MAY	99	120	219	745	13	9	22	55	
JUNE	185	224	409	1391	24	16	40	100	
JULY	145	176	321	1091	19	13	32	80	
AUGUST	172	208	380	1292	23	15	38	95	
SEPTEMBER	60	72	132	449	8	5	13	33	
TOTAL	661	800	1461	4967	87	58	145	363	

Factors influencing use:
75 DATA NOT AVAILABLE
NOTE: No off-season statistics available.

EAST CENTRAL REGION
FLOATING STONE LAKE RECREATION AREA

	CAMPING PARTY NIGHTS			INDIVID CAMPER NIGHTS	DAY USE PARTIES			INDIVID DAY USERS	
	WEEKDAYS	WEEKENDS	TOTAL		WEEKDAYS	WEEKENDS	TOTAL		
MONTH									
APRIL	0	0	0	0	0	0	0	0	75
MAY	0	0	0	0	0	0	0	0	8
JUNE	0	0	0	0	0	0	0	0	8
JULY	0	0	0	0	0	0	0	0	8
AUGUST	0	0	0	0	0	0	0	0	8
SEPTEMBER	0	0	0	0	0	0	0	0	8
TOTAL	0	0	0	0	0	0	0	0	

Factors influencing use:
75 DATA NOT AVAILABLE
8 CONSTRUCTION
NOTE: No off-season statistics available.

EAST CENTRAL REGION
FORK LAKE RECREATION AREA

	CAMPING PARTY NIGHTS			INDIVID	DAY USE PARTIES			INDIVID	
	WEEKDAYS	WEEKENDS	TOTAL	CAMPER NIGHTS	WEEKDAYS	WEEKENDS	TOTAL	DAY USERS	
MONTH									
APRIL	0	0	0	0	0	0	0	0	75
MAY	146	171	317	1078	27	13	40	100	
JUNE	478	560	1038	3529	90	42	132	330	
JULY	603	707	1310	4454	113	53	166	415	
AUGUST	728	853	1581	5375	137	63	200	500	
SEPTEMBER	125	146	271	921	23	11	34	85	
TOTAL	2080	2437	4517	15358	390	182	572	1430	

Factors influencing use:
75 DATA NOT AVAILABLE
NOTE: No off-season statistics available.

EAST CENTRAL REGION
FRANCHERE BAY RECREATION AREA

	CAMPING PARTY NIGHTS			INDIVID	DAY USE PARTIES			INDIVID	
	WEEKDAYS	WEEKENDS	TOTAL	CAMPER NIGHTS	WEEKDAYS	WEEKENDS	TOTAL	DAY USERS	
MONTH									
APRIL	0	0	0	0	0	0	0	0	75
MAY	619	1377	1996	6786	154	95	249	623	
JUNE	782	1739	2521	8571	194	120	314	785	
JULY	782	1739	2521	8571	194	120	314	785	
AUGUST	782	1739	2521	8571	194	120	314	785	
SEPTEMBER	0	72	72	245	0	5	5	13	8
TOTAL	2965	6666	9631	32745	736	460	1196	2990	

Factors influencing use:
75 DATA NOT AVAILABLE
8 CONSTRUCTION
NOTE: No off-season statistics available.

EAST CENTRAL REGION
FRENCHMANS BAY RECREATION AREA

	CAMPING PARTY NIGHTS			INDIVID	DAY USE PARTIES			INDIVID	
	WEEKDAYS	WEEKENDS	TOTAL	CAMPER NIGHTS	WEEKDAYS	WEEKENDS	TOTAL	DAY USERS	
MONTH									
APRIL	0	0	0	0	0	0	0	0	75
MAY	52	103	155	527	10	9	19	48	
JUNE	69	137	206	700	14	12	26	65	
JULY	49	97	146	496	10	9	19	48	
AUGUST	80	160	240	816	16	14	30	75	
SEPTEMBER	37	74	111	377	7	7	14	35	
TOTAL	287	571	858	2917	57	51	108	270	

Factors influencing use:
75 DATA NOT AVAILABLE
NOTE: No off-season statistics available.

EAST CENTRAL REGION
KEHEWIN LAKE RECREATION AREA

	CAMPING PARTY NIGHTS			INDIVID	DAY USE PARTIES			INDIVID	
	WEEKDAYS	WEEKENDS	TOTAL	CAMPER NIGHTS	WEEKDAYS	WEEKENDS	TOTAL	DAY USERS	
MONTH									
APRIL	0	0	0	0	0	0	0	0	75
MAY	297	392	689	2343	59	37	96	240	
JUNE	547	724	1271	4321	109	68	177	443	
JULY	684	905	1589	5403	137	85	222	555	
AUGUST	616	814	1430	4862	123	76	199	498	
SEPTEMBER	137	181	318	1081	27	17	44	110	
TOTAL	2281	3016	5297	18010	455	283	738	1845	

Factors influencing use:
75 DATA NOT AVAILABLE
NOTE: No off-season statistics available.

EAST CENTRAL REGION
LEA PARK RECREATION AREA

	CAMPING PARTY NIGHTS			INDIVID	DAY USE PARTIES			INDIVID	
	WEEKDAYS	WEEKENDS	TOTAL	CAMPER NIGHTS	WEEKDAYS	WEEKENDS	TOTAL	DAY USERS	
MONTH									
APRIL	0	0	0	0	0	0	0	0	75
MAY	1	17	21	71	31	74	105	263	
JUNE	8	34	42	143	61	143	204	510	
JULY	9	37	46	156	67	156	223	558	
AUGUST	2	7	9	31	12	28	40	100	
SEPTEMBER	4	14	18	61	26	60	86	215	
TOTAL	27	109	136	462	197	461	658	1645	

Factors influencing use:
75 DATA NOT AVAILABLE
NOTE: No off-season statistics available.
Area closed as of March 31, 1987.

EAST CENTRAL REGION
LOWER MANN LAKE RECREATION AREA

	CAMPING PARTY NIGHTS			INDIVID	DAY USE PARTIES			INDIVID	
	WEEKDAYS	WEEKENDS	TOTAL	CAMPER NIGHTS	WEEKDAYS	WEEKENDS	TOTAL	DAY USERS	
MONTH									
APRIL	0	0	0	0	0	0	0	0	75
MAY	99	203	302	1027	196	168	364	910	
JUNE	92	190	282	959	183	156	339	848	
JULY	138	285	423	1438	275	235	510	1275	
AUGUST	198	407	605	2057	393	335	728	1820	
SEPTEMBER	132	271	403	1370	262	223	485	1213	
TOTAL	659	1356	2015	6851	1309	1117	2426	6065	

Factors influencing use:
75 DATA NOT AVAILABLE
NOTE: No off-season statistics available.

EAST CENTRAL REGION
MALLAIG BEACH RECREATION AREA

	CAMPING PARTY NIGHTS			INDIVID CAMPER NIGHTS	DAY USE PARTIES			INDIVID DAY USERS	
MONTH	WEEKDAYS	WEEKENDS	TOTAL		WEEKDAYS	WEEKENDS	TOTAL		
APRIL	0	0	0	0	0	0	0	0	75
MAY	62	103	165	561	12	8	20	50	
JUNE	105	175	280	952	21	13	34	85	
JULY	149	247	396	1346	30	19	49	123	
AUGUST	217	360	577	1962	43	27	70	175	
SEPTEMBER	87	144	231	785	17	11	28	70	
TOTAL	620	1029	1649	5607	123	78	201	503	

Factors influencing use:
75 DATA NOT AVAILABLE
NOTE: No off-season statistics available.

EAST CENTRAL REGION
MANATOKAN RECREATION AREA

	CAMPING PARTY NIGHTS			INDIVID CAMPER NIGHTS	DAY USE PARTIES			INDIVID DAY USERS	
MONTH	WEEKDAYS	WEEKENDS	TOTAL		WEEKDAYS	WEEKENDS	TOTAL		
APRIL	0	0	0	0	0	0	0	0	75
MAY	48	80	128	435	137	99	236	590	
JUNE	41	69	110	374	117	85	202	505	
JULY	59	100	159	541	169	123	292	730	
AUGUST	50	84	134	456	143	104	247	618	
SEPTEMBER	30	50	80	272	85	62	147	368	
TOTAL	228	383	611	2077	651	473	1124	2810	

Factors influencing use:
75 DATA NOT AVAILABLE
NOTE: No off-season statistics available.

EAST CENTRAL REGION
MCKENZIE CROSSING RECREATION AREA

	CAMPING PARTY NIGHTS			INDIVID CAMPER NIGHTS	DAY USE PARTIES			INDIVID DAY USERS	
MONTH	WEEKDAYS	WEEKENDS	TOTAL		WEEKDAYS	WEEKENDS	TOTAL		
APRIL	0	0	0	0	0	0	0	0	75
MAY	89	279	368	1251	18	33	51	128	
JUNE	48	151	199	677	10	18	28	70	
JULY	36	113	149	507	7	14	21	53	
AUGUST	38	120	158	537	8	14	22	55	
SEPTEMBER	29	90	119	405	6	11	17	43	
TOTAL	240	753	993	3376	49	90	139	348	

Factors influencing use:
75 DATA NOT AVAILABLE
NOTE: No off-season statistics available.

EAST CENTRAL REGION
MISSAWAWI LAKE RECREATION AREA

	CAMPING PARTY NIGHTS			INDIVID CAMPER NIGHTS	DAY USE PARTIES			INDIVID DAY USERS	
MONTH	WEEKDAYS	WEEKENDS	TOTAL		WEEKDAYS	WEEKENDS	TOTAL		
APRIL	0	0	0	0	0	0	0	0	75
MAY	117	178	295	1003	25	12	37	93	
JUNE	189	287	476	1618	40	19	59	148	
JULY	180	273	453	1540	38	18	56	140	
AUGUST	315	478	793	2696	66	32	98	245	
SEPTEMBER	108	164	272	925	23	11	34	85	
TOTAL	909	1380	2289	7783	192	92	284	710	

Factors influencing use:
75 DATA NOT AVAILABLE
NOTE: No off-season statistics available.

EAST CENTRAL REGION
MOORE LAKE EAST RECREATION AREA

	CAMPING PARTY NIGHTS			INDIVID CAMPER NIGHTS	DAY USE PARTIES			INDIVID DAY USERS	
MONTH	WEEKDAYS	WEEKENDS	TOTAL		WEEKDAYS	WEEKENDS	TOTAL		
APRIL	0	0	0	0	0	0	0	0	75
MAY	195	292	487	1656	41	22	63	158	
JUNE	221	331	552	1877	46	25	71	178	
JULY	416	623	1039	3533	87	48	135	338	
AUGUST	364	545	909	3091	76	42	118	295	
SEPTEMBER	104	156	260	884	22	12	34	85	
TOTAL	1300	1947	3247	11040	272	149	421	1053	

Factors influencing use:
75 DATA NOT AVAILABLE
NOTE: No off-season statistics available.

EAST CENTRAL REGION
MOORE LAKE WEST RECREATION AREA

	CAMPING PARTY NIGHTS			INDIVID CAMPER NIGHTS	DAY USE PARTIES			INDIVID DAY USERS	
MONTH	WEEKDAYS	WEEKENDS	TOTAL		WEEKDAYS	WEEKENDS	TOTAL		
APRIL	0	0	0	0	0	0	0	0	75
MAY	268	358	626	2128	53	27	80	200	
JUNE	316	422	738	2509	63	31	94	235	
JULY	426	569	995	3383	84	42	126	315	
AUGUST	379	506	885	3009	75	38	113	283	
SEPTEMBER	189	253	442	1503	38	19	57	143	
TOTAL	1578	2108	3686	12532	313	157	470	1175	

Factors influencing use:
75 DATA NOT AVAILABLE
NOTE: No off-season statistics available.

EAST CENTRAL REGION
MURIEL LAKE RECREATION AREA

	CAMPING PARTY NIGHTS			INDIVID CAMPER NIGHTS	DAY USE PARTIES			INDIVID DAY USERS	
MONTH	WEEKDAYS	WEEKENDS	TOTAL		WEEKDAYS	WEEKENDS	TOTAL		
APRIL	0	0	0	0	0	0	0	0	75
MAY	177	258	435	1479	35	20	55	138	
JUNE	214	313	527	1792	43	24	67	168	
JULY	340	497	837	2846	68	39	107	268	
AUGUST	403	590	993	3376	81	46	127	318	
SEPTEMBER	126	184	310	1054	25	14	39	98	
TOTAL	1260	1842	3102	10547	252	143	395	988	

Factors influencing use:
75 DATA NOT AVAILABLE
NOTE: No off-season statistics available.

EAST CENTRAL REGION
NORTH BUCK LAKE RECREATION AREA

	CAMPING PARTY NIGHTS			INDIVID CAMPER NIGHTS	DAY USE PARTIES			INDIVID DAY USERS	
MONTH	WEEKDAYS	WEEKENDS	TOTAL		WEEKDAYS	WEEKENDS	TOTAL		
APRIL	0	0	0	0	0	0	0	0	75
MAY	372	857	1229	4179	79	66	145	363	
JUNE	665	1531	2196	7466	141	117	258	645	
JULY	399	919	1318	4481	85	70	155	388	
AUGUST	1037	2388	3425	11645	221	183	404	1010	
SEPTEMBER	186	429	615	2091	40	33	73	183	
TOTAL	2659	6124	8783	29862	566	469	1035	2588	

Factors influencing use:
75 DATA NOT AVAILABLE
NOTE: No off-season statistics available.

EAST CENTRAL REGION
OWL RIVER RECREATION AREA

	CAMPING PARTY NIGHTS			INDIVID CAMPER NIGHTS	DAY USE PARTIES			INDIVID DAY USERS	
MONTH	WEEKDAYS	WEEKENDS	TOTAL		WEEKDAYS	WEEKENDS	TOTAL		
APRIL	0	0	0	0	0	0	0	0	75
MAY	29	142	171	581	13	8	21	53	
JUNE	15	73	88	299	6	4	10	25	
JULY	17	81	98	333	7	5	12	30	
AUGUST	20	97	117	398	9	5	14	35	
SEPTEMBER	2	12	14	48	1	1	2	5	
TOTAL	83	405	488	1659	36	23	59	148	

Factors influencing use:
75 DATA NOT AVAILABLE
NOTE: No off-season statistics available.
Area closed as of March 31, 1987.

EAST CENTRAL REGION
PLAMONDON BEACH RECREATION AREA

	CAMPING PARTY NIGHTS			INDIVID	DAY USE PARTIES			INDIVID	
	WEEKDAYS	WEEKENDS	TOTAL	CAMPER NIGHTS	WEEKDAYS	WEEKENDS	TOTAL	DAY USERS	
MONTH									
APRIL	0	0	0	0	0	0	0	0	75
MAY	61	219	280	952	17	14	31	78	
JUNE	52	187	239	813	15	12	27	68	
JULY	66	239	305	1037	19	16	35	88	
AUGUST	104	375	479	1629	29	25	54	135	
SEPTEMBER	6	21	27	92	2	1	3	8	
TOTAL	289	1041	1330	4522	82	68	150	375	

Factors influencing use:
75 DATA NOT AVAILABLE
NOTE: No off-season statistics available.

EAST CENTRAL REGION
STONY RECREATION AREA

	CAMPING PARTY NIGHTS			INDIVID	DAY USE PARTIES			INDIVID	
	WEEKDAYS	WEEKENDS	TOTAL	CAMPER NIGHTS	WEEKDAYS	WEEKENDS	TOTAL	DAY USERS	
MONTH									
APRIL	0	0	0	0	0	0	0	0	75
MAY	14	45	59	201	2	6	8	20	72
JUNE	22	55	77	262	3	7	10	25	72
JULY	15	41	56	190	3	5	8	20	72
AUGUST	25	59	84	286	4	7	11	28	72
SEPTEMBER	20	50	70	238	3	6	9	23	72
TOTAL	96	250	346	1176	15	31	46	115	

Factors influencing use:
75 DATA NOT AVAILABLE
72 ESTIMATES-INFREQUENT READINGS OF TRAFFIC COUNTER
NOTE: No off-season statistics available.
Area closed as of March 31, 1987.

EAST CENTRAL REGION
THE NARROWS RECREATION AREA

	CAMPING PARTY NIGHTS			INDIVID	DAY USE PARTIES			INDIVID	
	WEEKDAYS	WEEKENDS	TOTAL	CAMPER NIGHTS	WEEKDAYS	WEEKENDS	TOTAL	DAY USERS	
MONTH									
APRIL	0	0	0	0	0	0	0	0	75
MAY	411	726	1137	3866	75	68	143	358	
JUNE	270	477	747	2540	49	45	94	235	
JULY	141	249	390	1326	26	23	49	123	
AUGUST	199	353	552	1877	36	33	69	173	
SEPTEMBER	152	270	422	1435	28	25	53	133	
TOTAL	1173	2075	3248	11043	214	194	408	1020	

Factors influencing use:
75 DATA NOT AVAILABLE
NOTE: No off-season statistics available.

EAST CENTRAL REGION
TOLMAN BRIDGE RECREATION AREA

	CAMPING PARTY NIGHTS			INDIVID	DAY USE PARTIES			INDIVID	
	WEEKDAYS	WEEKENDS	TOTAL	CAMPER NIGHTS	WEEKDAYS	WEEKENDS	TOTAL	DAY USERS	
MONTH									
APRIL	0	0	0	0	0	0	0	0	75
MAY	116	297	413	1404	23	27	50	125	
JUNE	101	257	358	1217	20	23	43	108	
JULY	62	158	220	748	12	14	26	65	
AUGUST	93	237	330	1122	18	22	40	100	
SEPTEMBER	16	40	56	190	3	4	7	18	
TOTAL	388	989	1377	4682	76	90	166	415	

Factors influencing use:
75 DATA NOT AVAILABLE

NOTE: No off-season statistics available.

EAST CENTRAL REGION
VEZEAU BEACH RECREATION AREA

	CAMPING PARTY NIGHTS			INDIVID	DAY USE PARTIES			INDIVID	
	WEEKDAYS	WEEKENDS	TOTAL	CAMPER NIGHTS	WEEKDAYS	WEEKENDS	TOTAL	DAY USERS	
MONTH									
APRIL	0	0	0	0	0	0	0	0	75
MAY	66	80	146	496	129	60	189	473	
JUNE	101	123	224	762	198	92	290	725	
JULY	115	139	254	864	224	103	327	818	
AUGUST	106	129	235	799	206	95	301	753	
SEPTEMBER	53	64	117	398	103	48	151	378	
TOTAL	441	535	976	3318	860	398	1258	3145	

Factors influencing use:
75 DATA NOT AVAILABLE

NOTE: No off-season statistics available.

EAST CENTRAL REGION
VINCENT LAKE RECREATION AREA

	CAMPING PARTY NIGHTS			INDIVID	DAY USE PARTIES			INDIVID	
	WEEKDAYS	WEEKENDS	TOTAL	CAMPER NIGHTS	WEEKDAYS	WEEKENDS	TOTAL	DAY USERS	
MONTH									
APRIL	0	0	0	0	0	0	0	0	75
MAY	0	1	1	3	1	2	3	8	
JUNE	1	3	4	14	3	5	8	20	
JULY	1	2	3	10	2	4	6	15	
AUGUST	5	12	17	58	13	20	33	83	
SEPTEMBER	4	10	14	48	11	17	28	70	
TOTAL	11	28	39	133	30	48	78	195	

Factors influencing use:
75 DATA NOT AVAILABLE

NOTE: No off-season statistics available.
Area closed as of March 31, 1987.

KANANASKIS COUNTRY

REGIONAL SUMMARY*
Kananaskis Country

* Regional Day Use Statistics are not available for Kananaskis Country, and therefore are not reported in this section.

CAMPING USE

KANANASKIS COUNTRY

	CAMPING PARTY NIGHTS			INDIVIDUAL	PARTIES
	WEEKDAYS	WEEKENDS	TOTAL	CAMPER NIGHTS	TURNED AWAY
MONTH					
APRIL	282	679	961	3084	
MAY	1630	9687	11317	36586	48
JUNE	10197	15594	25791	82665	388
JULY	20899	14191	35090	111999	237
AUGUST	18682	25906	44588	142922	605
SEPTEMBER	3853	2557	6410	20126	
OCTOBER	915	2509	3424	9530	
NOVEMBER	257	254	511	1437	
DECEMBER	193	289	482	1347	
JANUARY	144	658	802	2252	
FEBRUARY	117	525	642	1824	
MARCH	125	371	496	1402	
TOTAL	57294	73220	130514	415174	1278

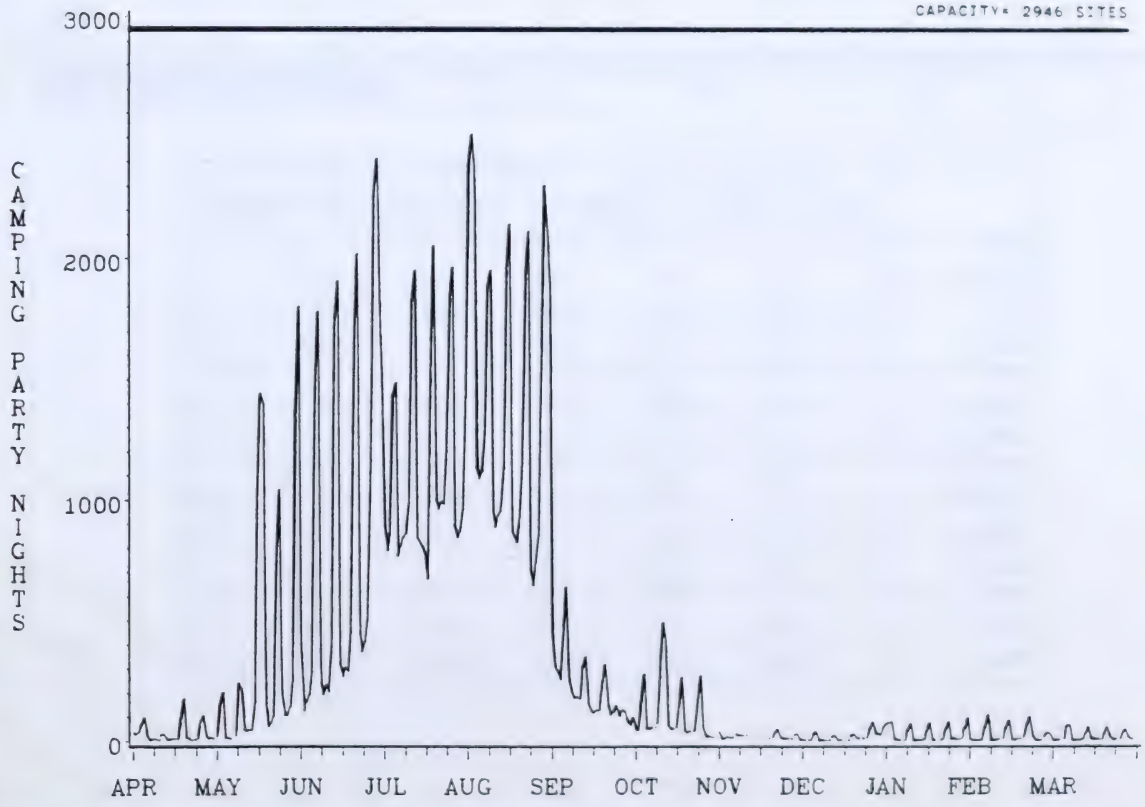

KANANASKIS COUNTRY

CAMPGROUND OCCUPANCY DATA

CAPACITY= 2946 SITES

	SITE NIGHTS	AVG DAILY % OCCUPANCY			NUMBER OF NIGHTS AT % OCCUPANCY							OVERFLOW
	AVAILABLE	WKDAY	WKEND	TOTAL	0	1-24	25-49	50-74	75-99	100	100+	PARTY NIGHTS
MONTH												
APRIL	88380	0	3	1	0	30	0	0	0	0	0	
MAY	91326	3	30	12	0	24	6	1	0	0	0	31
JUNE	88380	16	66	29	0	19	2	7	2	0	0	333
JUL.	91326	31	60	38	0	1	23	7	0	0	0	70
AUGUST	91326	33	73	49	0	2	16	9	4	0	0	374
SEPTEMBER	88380	6	11	7	0	30	0	0	0	0	0	6
OCTOBER	91326	1	9	4	0	31	0	0	0	0	0	
NOVEMBER	88380	0	1	1	0	30	0	0	0	0	0	2
DECEMBER	91326	0	1	1	0	31	0	0	0	0	0	
JANUARY	91326	0	2	1	1	30	0	0	0	0	0	
FEBRUARY	82488	0	2	1	0	28	0	0	0	0	0	
MARCH	91326	0	2	1	0	31	0	0	0	0	0	
TOTAL	1075290	8	22	12	1	287	47	24	6	0	0	816

GROUP CAMPING USE

	CAMPING UNIT NIGHTS			INDIVIDUAL	OCCUPANCY	
	WEEKDAYS	WEEKENDS	TOTAL	CAMPER NIGHTS	AREA NITES AVAILABLE	AREA NITES OCCUPIED
MONTH						
APRIL	11	78	89	223	480	9
MAY	455	790	1245	3440	496	115
JUNE	1458	765	2223	6573	480	148
JULY	870	620	1490	4261	496	164
AUGUST	520	1360	1880	5540	496	228
SEPTEMBER	218	385	603	1787	480	75
OCTOBER	175	304	479	1446	465	57
NOVEMBER	38	107	145	455	480	15
DECEMBER	11	44	55	141	496	10
JANUARY	60	84	144	371	496	24
FEBRUARY	26	370	396	1048	448	20
MARCH	24	161	185	517	527	27
TOTAL	3866	5068	8934	25803	5840	892

HISTORICAL COMPARISON

KANANASKIS COUNTRY

	SUM					
	1982/83	1983/84	1984/85	1985/86	1986/87	% CHANGE FROM LAST YEAR
TYPE OF USE						
CAMPING PARTY NIGHTS	48800	80076	105871	116092	130514	12
GROUP UNIT NIGHTS					8934	

Note: - A system to calculate Group Unit Nights was introduced in 1986.

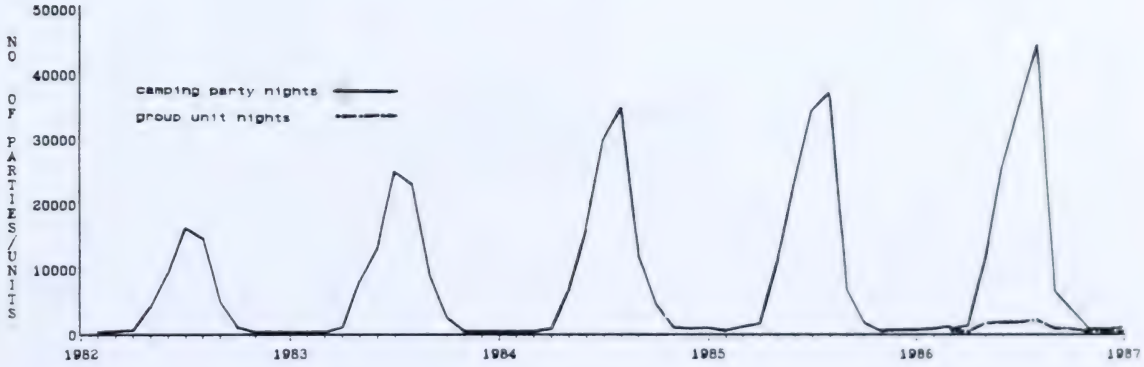

PROVINCIAL PARKS*

Kananaskis Country

* Sub-District Day Use Statistics are not available for Kananaskis Country, and therefore are not reported in this section.

CAMPING USE

KANANASKIS COUNTRY
KANANASKIS CENTRAL DISTRICT

MONTH	CAMPING PARTY NIGHTS			INDIVIDUAL CAMPER NIGHTS	PARTIES TURNED AWAY
	WEEKDAYS	WEEKENDS	TOTAL		
APRIL	173	324	497	1559	
MAY	916	3788	4704	15064	27
JUNE	4428	5156	9584	30121	155
JULY	9838	5225	15063	46849	75
AUGUST	8603	8955	17558	55195	184
SEPTEMBER	2037	1314	3351	10520	
OCTOBER	398	1161	1559	4294	
NOVEMBER	29	94	123	349	
DECEMBER	149	120	269	760	
JANUARY	75	235	310	898	
FEBRUARY	78	219	297	850	
MARCH	50	127	177	508	
TOTAL	26774	26718	53492	166968	441

CAPACITY= 804 SITES

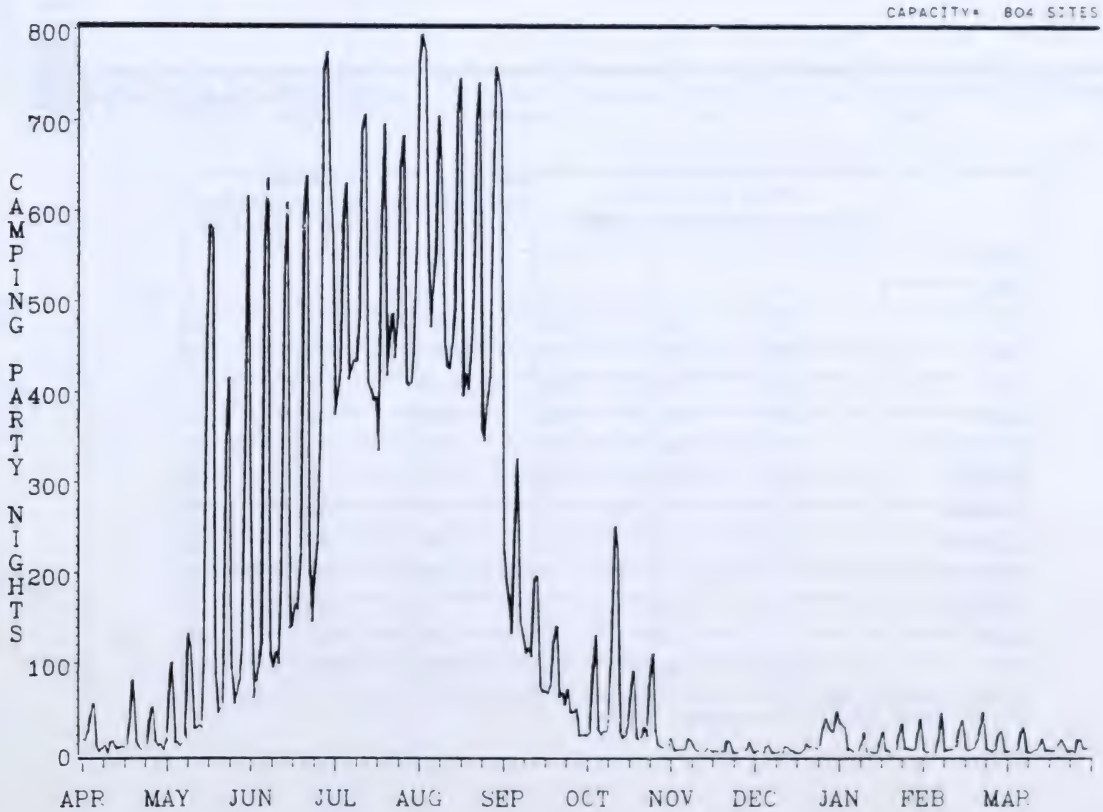

KANANASKIS COUNTRY
KANANASKIS CENTRAL DISTRICT

CAMPGROUND OCCUPANCY DATA

CAPACITY= 804 SITES

	SITE NIGHTS	AVG DAILY % OCCUPANCY			NUMBER OF NIGHTS AT % OCCUPANCY							OVERFLOW	
	AVAILABLE	WKDAY	WKEND	TOTAL	0	1-24	25-49	50-74	75-99	100	100+	PARTY NIGHTS	
MONTH													
APRIL	24120	1	5	2	1	29	0	0	0	0	0		50
MAY	24924	6	43	19	0	24	2	4	1	0	0		
JUNE	24120	25	80	40	0	15	5	4	6	0	0	47	
JULY	24924	53	81	60	0	0	5	10	6	0	0	13	
AUGUST	24924	56	93	70	0	0	4	15	11	0	1	163	
SEPTEMBER	24120	12	20	14	0	27	3	0	0	0	0		
OCTOBER	24924	2	14	6	0	29	2	0	0	0	0		50
NOVEMBER	24120	0	1	1	5	25	0	0	0	0	0		50
DECEMBER	24924	1	1	1	9	22	0	0	0	0	0		50
JANUARY	24924	0	3	1	3	28	0	0	0	0	0		50
FEBRUARY	22512	0	3	1	2	26	0	0	0	0	0		50
MARCH	24924	0	2	1	3	28	0	0	0	0	0		50
TOTAL	293460	13	29	18	23	253	21	43	24	0	1	223	

Factors influencing use:
50 SOME AREAS AFFECTED BY SEASONAL CLOSURE

GROUP CAMPING USE

	CAMPING UNIT NIGHTS			INDIVIDUAL	OCCUPANCY		
	WEEKDAYS	WEEKENDS	TOTAL	CAMPER NIGHTS	AREA NITES AVAILABLE	AREA NITES OCCUPIED	
MONTH							
APRIL	0	0	0	0	180	0	50
MAY	92	238	330	859	186	32	
JUNE	1053	287	1340	4077	180	55	
JULY	367	175	542	1570	186	56	
AUGUST	140	392	532	1573	186	74	
SEPTEMBER	117	193	310	953	180	31	
OCTOBER	5	163	168	535	186	22	
NOVEMBER	31	80	111	370	180	12	
DECEMBER	5	15	20	54	186	4	
JANUARY	4	10	14	46	186	3	
FEBRUARY	0	0	0	0	168	0	
MARCH	7	33	40	133	186	7	
TOTAL	1821	1586	3407	10172	2190	296	

Factors influencing use:
50 SOME AREAS AFFECTED BY SEASONAL CLOSURE

HISTORICAL COMPARISON

KANANASKIS COUNTRY
KANANASKIS CENTRAL DISTRICT

	SUM					
	1982/83	1983/84	1984/85	1985/86	1986/87	% CHANGE FROM LAST YEAR
TYPE OF USE						
CAMPING PARTY NIGHTS	24662	36595	47155	49533	53492	8
GROUP UNIT NIGHTS					3407	

Note: - A system to calculate Group Unit Nights was introduced in 1986.

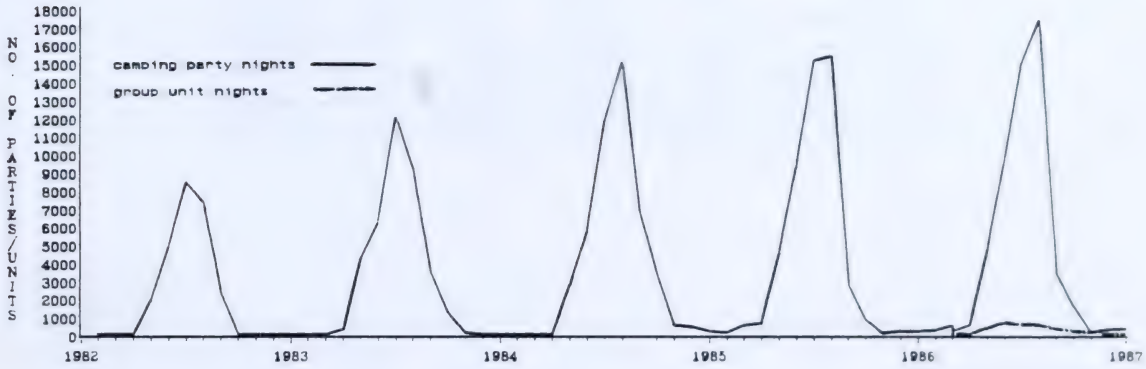

CAMPING USE

KANANASKIS COUNTRY
KANANASKIS CENTRAL DISTRICT
HIGHWAY #40 SUBDISTRICT

MONTH	CAMPING PARTY NIGHTS			INDIVIDUAL CAMPER NIGHTS	PARTIES TURNED AWAY
	WEEKDAYS	WEEKENDS	TOTAL		
APRIL	91	210	301	1038	
MAY	318	1422	1740	6066	
JUNE	2122	2234	4356	14473	
JULY	5084	2336	7420	24001	
AUGUST	4591	3569	8160	26834	
SEPTEMBER	1004	778	1782	5899	
OCTOBER	145	736	881	2595	
NOVEMBER	20	65	85	249	
DECEMBER	147	118	265	751	
JANUARY	60	231	291	855	
FEBRUARY	63	205	268	785	
MARCH	35	124	159	466	
TOTAL	13680	12028	25708	84012	

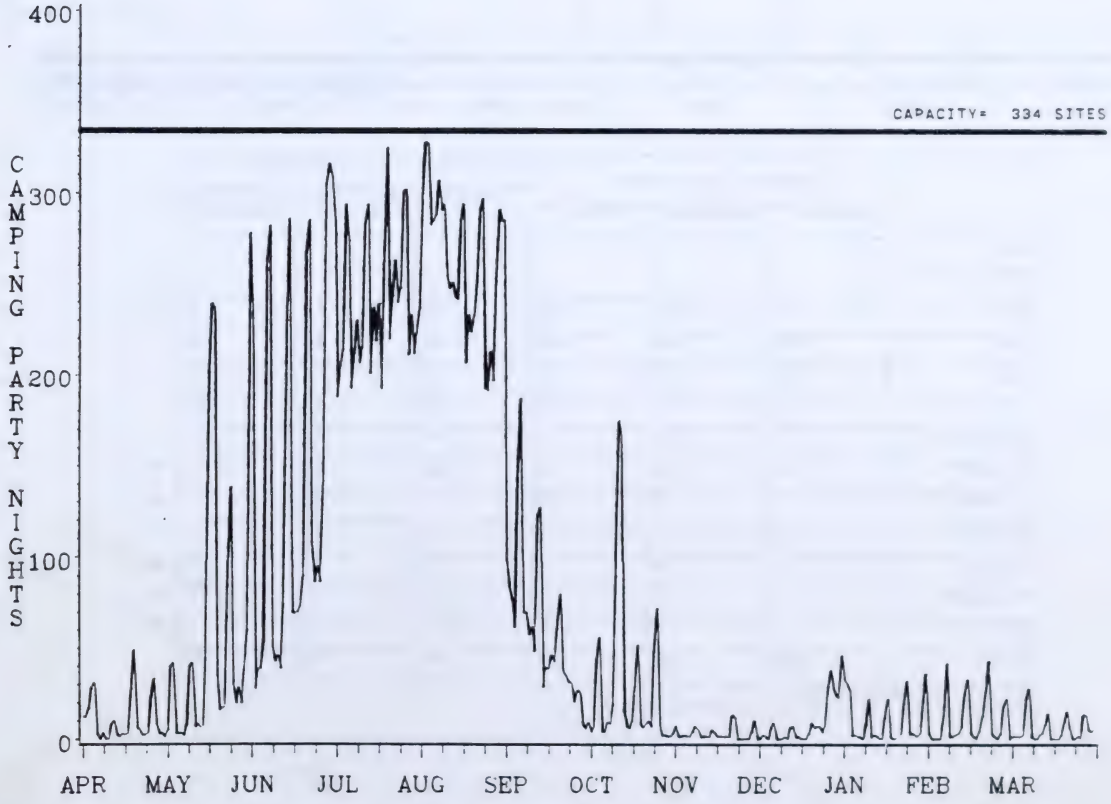

KANANASKIS COUNTRY
KANANASKIS CENTRAL DISTRICT
HIGHWAY #40 SUBDISTRICT

CAMPGROUND OCCUPANCY DATA

CAPACITY= 334 SITES

	SITE NIGHTS	AVG DAILY % OCCUPANCY			NUMBER OF NIGHTS AT % OCCUPANCY							OVERFLOW	
	AVAILABLE	WKDAY	WKEND	TOTAL	0	1-24	25-49	50-74	75-99	100	100+	PARTY NIGHTS	
MONTH													
APRIL	10020	1	8	3	3	27	0	0	0	0	0		50
MAY	10354	5	39	17	0	25	2	3	1	0	0		50
JUNE	10020	29	84	43	0	13	6	2	9	0	0		
JULY	10354	66	87	72	0	0	0	22	9	0	0		
AUGUST	10354	72	89	79	0	0	0	13	18	0	0		
SEPTEMBER	10020	14	29	18	0	24	5	1	0	0	0		50
OCTOBER	10354	2	22	9	0	28	1	2	0	0	0		50
NOVEMBER	10020	0	2	1	6	24	0	0	0	0	0		50
DECEMBER	10354	2	4	3	9	22	0	0	0	0	0		50
JANUARY	10354	1	7	3	5	26	0	0	0	0	0		50
FEBRUARY	9352	1	8	3	7	21	0	0	0	0	0		50
MARCH	10354	0	5	2	9	22	0	0	0	0	0		50
TOTAL	121910	16	32	21	39	232	14	43	37	0	0		

Factors influencing use:
50 SOME AREAS AFFECTED BY SEASONAL CLOSURE

GROUP CAMPING USE

	CAMPING UNIT NIGHTS			INDIVIDUAL	OCCUPANCY		
	WEEKDAYS	WEEKENDS	TOTAL	CAMPER NIGHTS	AREA NITES AVAILABLE	AREA NITES OCCUPIED	
MONTH							
APRIL	0	0	0	0	60	0	50
MAY	42	138	180	360	62	14	50
JUNE	133	83	216	432	60	20	
JULY	44	39	83	166	62	12	
AUGUST	14	97	111	222	62	23	
SEPTEMBER	3	50	53	106	60	3	
OCTOBER	0	14	14	28	62	4	50
NOVEMBER	0	0	0	0	60	0	50
DECEMBER	0	10	10	20	62	2	50
JANUARY	0	0	0	0	62	0	50
FEBRUARY	0	0	0	0	56	0	50
MARCH	0	0	0	0	62	0	50
TOTAL	236	431	667	1334	730	78	

Factors influencing use:
50 SOME AREAS AFFECTED BY SEASONAL CLOSURE

HISTORICAL COMPARISON

KANANASKIS COUNTRY
KANANASKIS CENTRAL DISTRICT
HIGHWAY #40 SUBDISTRICT

	SUM					
	1982/83	1983/84	1984/85	1985/86	1986/87	% CHANGE FROM LAST YEAR
TYPE OF USE						
CAMPING PARTY NIGHTS	2940	3780	21365	25031	25708	3
GROUP UNIT NIGHTS					667	

Note: - A system to calculate Group Unit Nights was introduced in 1986.

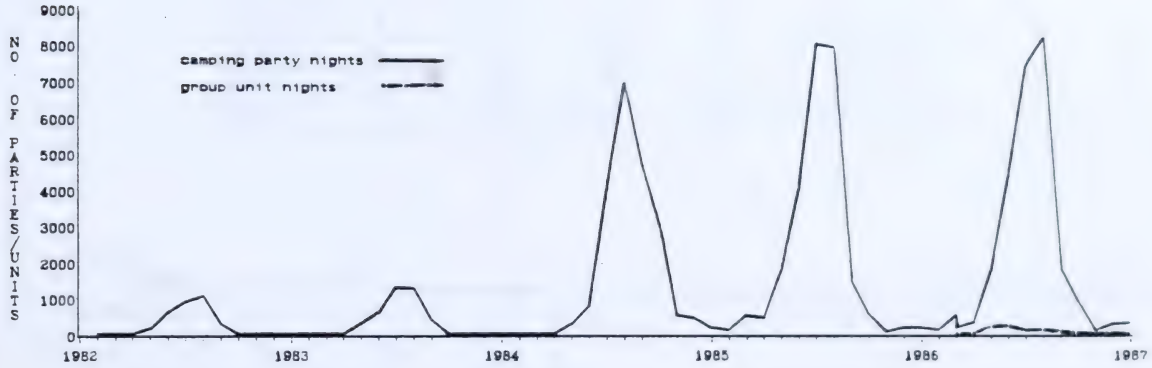

CAMPING USE

KANANASKIS COUNTRY
KANANASKIS CENTRAL DISTRICT
SIBBALD SUBDISTRICT

	CAMPING PARTY NIGHTS			INDIVIDUAL	PARTIES
	WEEKDAYS	WEEKENDS	TOTAL	CAMPER NIGHTS	TURNED AWAY
MONTH					
APRIL	0	0	0	0	
MAY	35	475	510	1683	
JUNE	146	542	688	2270	
JULY	317	492	809	2670	
AUGUST	378	1315	1693	5587	112
SEPTEMBER	35	42	77	254	
OCTOBER	21	56	77	216	
NOVEMBER	2	14	16	45	
DECEMBER	0	0	0	0	
JANUARY	0	0	0	0	
FEBRUARY	0	0	0	0	
MARCH	0	0	0	0	
TOTAL	934	2936	3870	12724	112

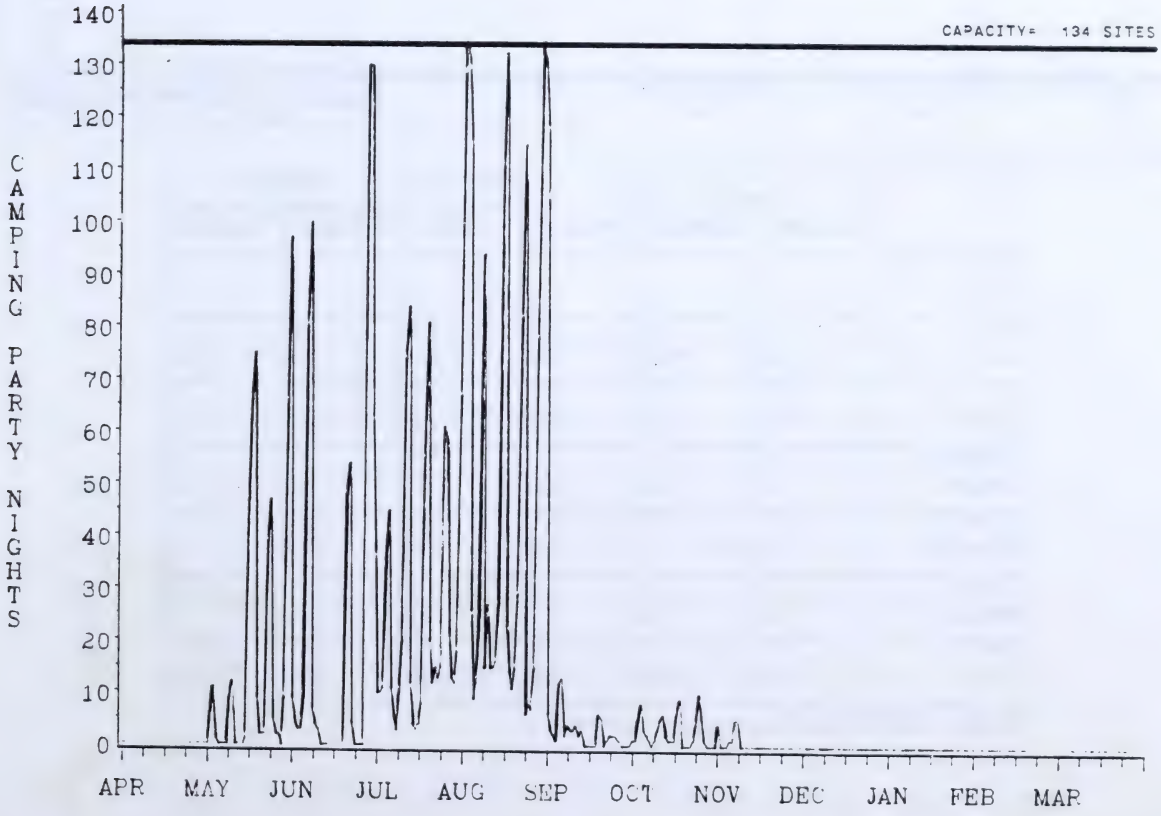

KANANASKIS COUNTRY
KANANASKIS CENTRAL DISTRICT
SIBBALD SUBDISTRICT

CAMPGROUND OCCUPANCY DATA

CAPACITY= 134 SITES

	SITE NIGHTS	AVG DAILY % OCCUPANCY			NUMBER OF NIGHTS AT % OCCUPANCY							OVERFLOW	
	AVAILABLE	WKDAY	WKEND	TOTAL	0	1-24	25-49	50-74	75-99	100	100+	PARTY NIGHTS	
MONTH													
APRIL	4020	0	0	0	30	0	0	0	0	0	0		50
MAY	4154	1	32	12	10	14	5	2	0	0	0		
JUNE	4020	5	51	17	13	9	4	2	2	0	0		15
JULY	4154	10	46	19	0	22	5	4	0	0	0		
AUGUST	4154	15	82	41	0	19	0	3	7	2	0		
SEPTEMBER	4020	1	4	2	10	20	0	0	0	0	0		
OCTOBER	4154	1	4	2	9	22	0	0	0	0	0		50
NOVEMBER	4020	0	1	0	25	5	0	0	0	0	0		50
DECEMBER	4154	0	0	0	31	0	0	0	0	0	0		51
JANUARY	4154	0	0	0	31	0	0	0	0	0	0		51
FEBRUARY	3752	0	0	0	28	0	0	0	0	0	0		51
MARCH	4154	0	0	0	31	0	0	0	0	0	0		51
TOTAL	48910	3	18	8	218	111	14	11	9	2	0		

Factors influencing use:
15 EMERGENCY USE
50 SOME AREAS AFFECTED BY SEASONAL CLOSURE
51 ALL AREAS AFFECTED BY SEASONAL CLOSURE

GROUP CAMPING USE

	CAMPING UNIT NIGHTS			INDIVIDUAL	OCCUPANCY		
	WEEKDAYS	WEEKENDS	TOTAL	CAMPER NIGHTS	AREA NITES AVAILABLE	AREA NITES OCCUPIED	
MONTH							
APRIL	0	0	0	0	60	0	50
MAY	45	100	145	483	62	17	
JUNE	189	134	323	1082	60	26	
JULY	211	118	329	1105	62	30	
AUGUST	87	166	253	853	62	34	
SEPTEMBER	52	107	159	534	60	18	
OCTOBER	0	124	124	411	62	13	
NOVEMBER	31	80	111	370	60	12	
DECEMBER	5	5	10	34	62	2	
JANUARY	4	10	14	46	62	3	
FEBRUARY	0	0	0	0	56	0	
MARCH	7	33	40	133	62	7	
TOTAL	631	877	1508	5052	730	162	

Factors influencing use:
50 SOME AREAS AFFECTED BY SEASONAL CLOSURE

HISTORICAL COMPARISON

KANANASKIS COUNTRY
KANANASKIS CENTRAL DISTRICT
SIBBALD SUBDISTRICT

	SUM					
	1982/83	1983/84	1984/85	1985/86	1986/87	% CHANGE FROM LAST YEAR
TYPE OF USE						
CAMPING PARTY NIGHTS	0	5110	3970	3415	3870	13
GROUP UNIT NIGHTS					1508	

Note: - A system to calculate Group Unit Nights was introduced in 1986.

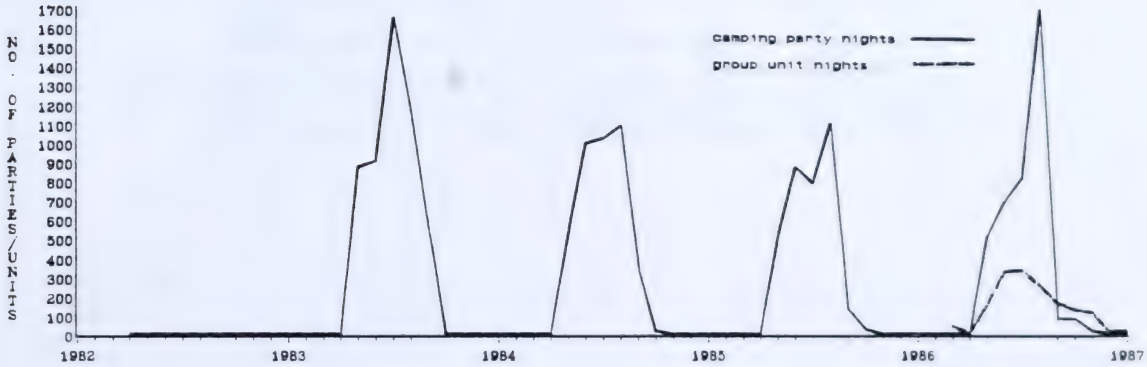

CAMPING USE

KANANASKIS COUNTRY
KANANASKIS CENTRAL DISTRICT
TRANS CANADA SUBDISTRICT

	CAMPING PARTY NIGHTS			INDIVIDUAL	PARTIES
	WEEKDAYS	WEEKENDS	TOTAL	CAMPER NIGHTS	TURNED AWAY
MONTH					
APRIL	82	114	196	521	
MAY	563	1891	2454	7315	27
JUNE	2160	2380	4540	13377	155
JULY	4437	2397	6834	20178	75
AUGUST	3634	4071	7705	22775	72
SEPTEMBER	998	494	1492	4368	
OCTOBER	232	369	601	1483	
NOVEMBER	7	15	22	56	
DECEMBER	2	2	4	9	
JANUARY	15	4	19	43	
FEBRUARY	15	14	29	65	
MARCH	15	3	18	41	
TOTAL	12160	11754	23914	70231	329

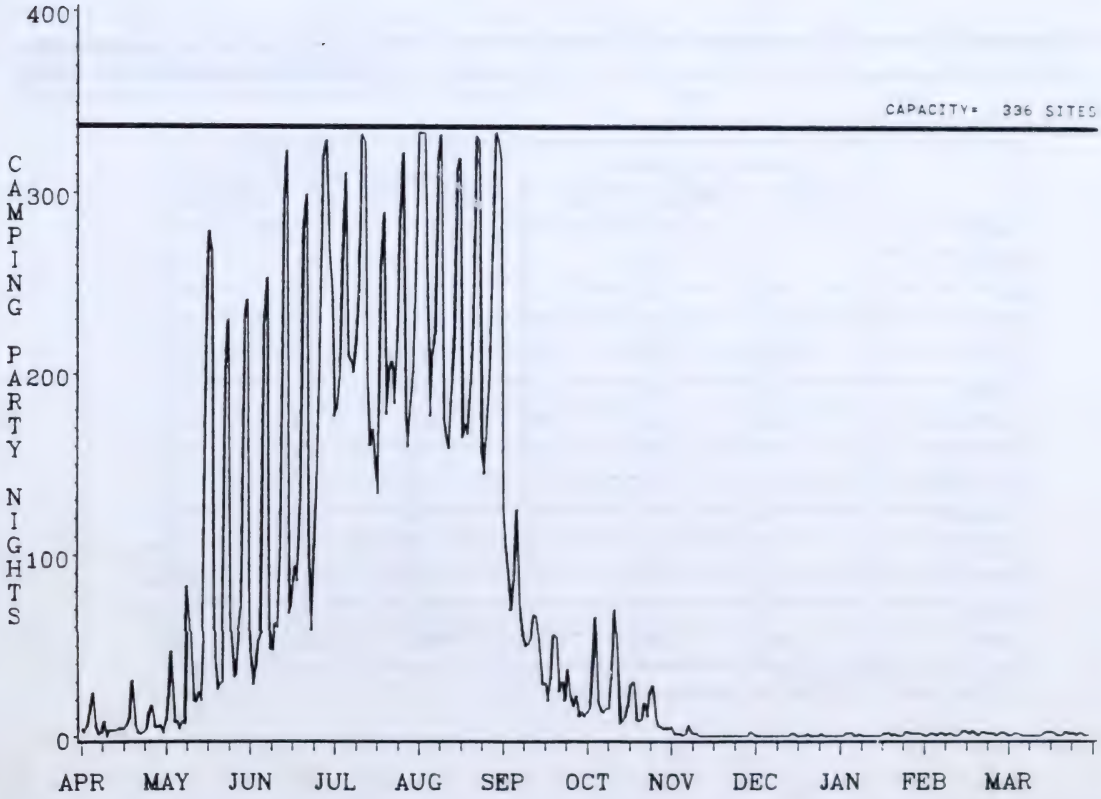

KANANASKIS COUNTRY
KANANASKIS CENTRAL DISTRICT
TRANS CANADA SUBDISTRICT

CAMPGROUND OCCUPANCY DATA

CAPACITY= 336 SITES

	SITE NIGHTS	AVG DAILY % OCCUPANCY			NUMBER OF NIGHTS AT % OCCUPANCY							OVERFLOW	
	AVAILABLE	WKDAY	WKEND	TOTAL	0	1-24	25-49	50-74	75-99	100	100+	PARTY NIGHTS	
MONTH													
APRIL	10080	1	4	2	1	29	0	0	0	0	0		50
MAY	10416	8	51	24	0	24	0	5	2	0	0		4 50
JUNE	10080	29	89	45	0	12	7	3	6	0	2	47	4
JULY	10416	57	89	66	0	0	4	18	8	1	0	13	
AUGUST	10416	57	101	74	0	0	7	10	6	0	8	163	
SEPTEMBER	10080	14	18	15	0	25	5	0	0	0	0		
OCTOBER	10416	3	11	6	0	31	0	0	0	0	0		50
NOVEMBER	10080	0	0	0	19	11	0	0	0	0	0		50
DECEMBER	10416	0	0	0	27	4	0	0	0	0	0		50
JANUARY	10416	0	0	0	16	15	0	0	0	0	0		50
FEBRUARY	9408	0	1	0	8	20	0	0	0	0	0		50
MARCH	10416	0	0	0	17	14	0	0	0	0	0		50
TOTAL	122640	14	30	19	88	185	23	36	22	1	10	223	

Factors influencing use:
50 SOME AREAS AFFECTED BY SEASONAL CLOSURE
4 FLOODING

GROUP CAMPING USE

	CAMPING UNIT NIGHTS			INDIVIDUAL	OCCUPANCY		
	WEEKDAYS	WEEKENDS	TOTAL	CAMPER NIGHTS	AREA NITES AVAILABLE	AREA NITES OCCUPIED	
MONTH							
APRIL	0	0	0	0	60	0	50
MAY	5	0	5	16	62	1	
JUNE	731	70	801	2563	60	9	
JULY	112	18	130	299	62	14	
AUGUST	39	129	168	498	62	17	
SEPTEMBER	62	36	98	314	60	10	
OCTOBER	5	25	30	96	62	5	
NOVEMBER	0	0	0	0	60	0	
DECEMBER	0	0	0	0	62	0	50
JANUARY	0	0	0	0	62	0	50
FEBRUARY	0	0	0	0	56	0	50
MARCH	0	0	0	0	62	0	50
TOTAL	954	278	1232	3786	730	56	

Factors influencing use:
50 SOME AREAS AFFECTED BY SEASONAL CLOSURE

HISTORICAL COMPARISON

KANANASKIS COUNTRY
KANANASKIS CENTRAL DISTRICT
TRANS CANADA SUBDISTRICT

	SUM					
	1982/83	1983/84	1984/85	1985/86	1986/87	% CHANGE FROM LAST YEAR
TYPE OF USE						
CAMPING PARTY NIGHTS	21722	27705	21820	21087	23914	13
GROUP UNIT NIGHTS					1232	

Note: - A system to calculate Group Unit Nights was introduced in 1986.

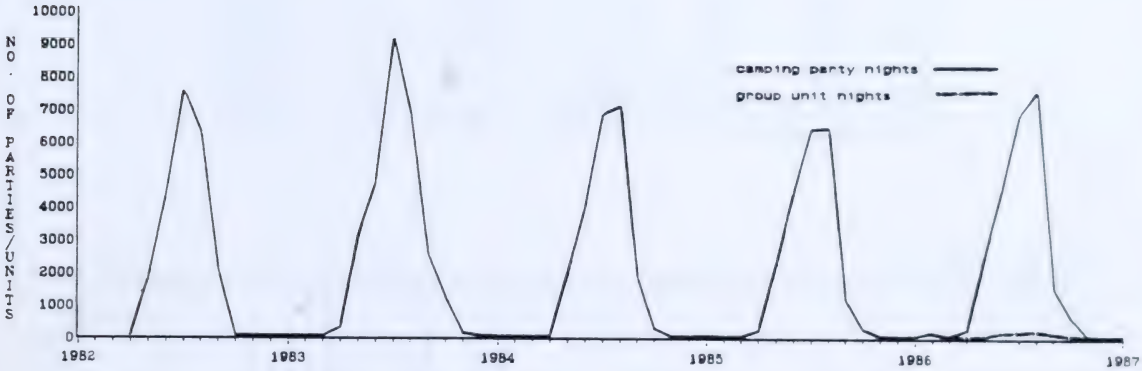

CAMPING USE

KANANASKIS COUNTRY
KANANASKIS EAST DISTRICT

	CAMPING PARTY NIGHTS			INDIVIDUAL	PARTIES
	WEEKDAYS	WEEKENDS	TOTAL	CAMPER NIGHTS	TURNED AWAY
MONTH					
APRIL	62	297	359	1198	
MAY	492	4120	4612	15260	9
JUNE	2727	5848	8575		
JULY	3653	4384	8037	26582	
AUGUST	3335	8175	11510	38142	47
SEPTEMBER	727	515	1242	3992	
OCTOBER	184	818	1002	2861	
NOVEMBER	58	36	94	277	
DECEMBER	28	51	79	231	
JANUARY	6	107	113	331	
FEBRUARY	10	145	155	450	
MARCH	24	88	112	333	
TOTAL	11306	24584	35890	89658	56

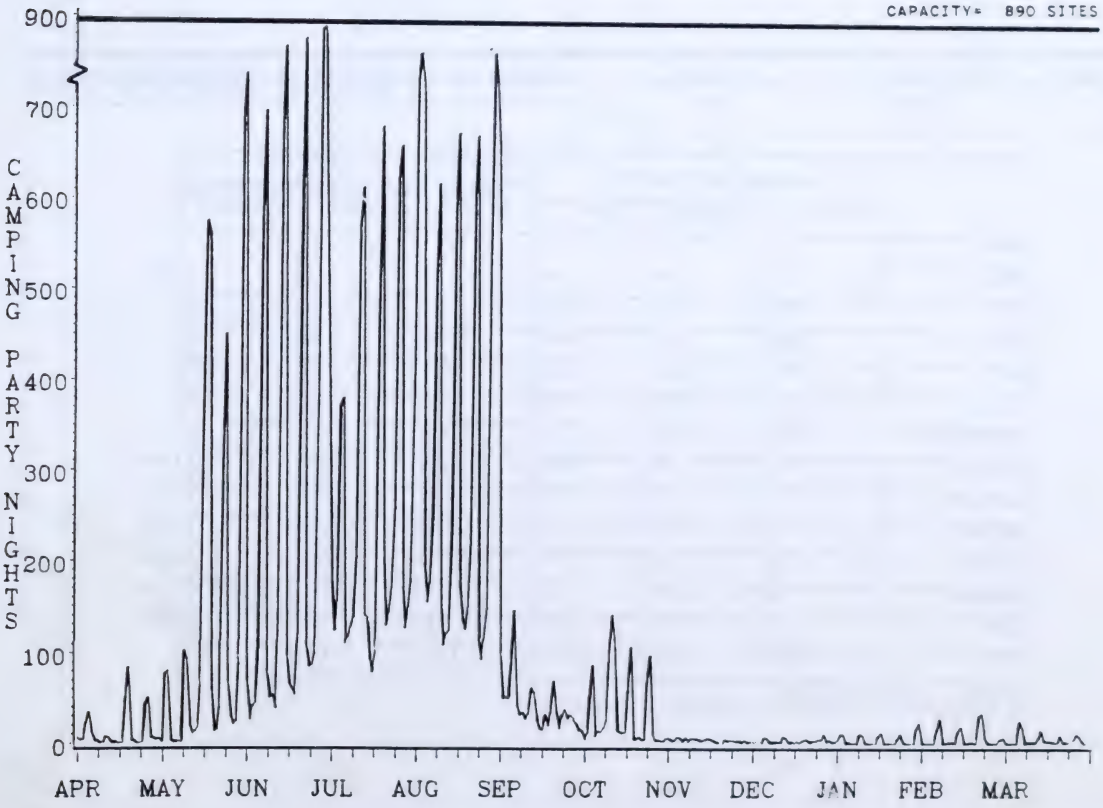

KANANASKIS COUNTRY
KANANASKIS EAST DISTRICT

CAMPGROUND OCCUPANCY DATA

CAPACITY= 890 SITES

	SITE NIGHTS	AVG DAILY % OCCUPANCY			NUMBER OF NIGHTS AT % OCCUPANCY							OVERFLOW	
	AVAILABLE	WKDAY	WKEND	TOTAL	0	1-24	25-49	50-74	75-99	100	100+	PARTY NIGHTS	
MONTH													
APRIL	26700	0	4	1	5	25	0	0	0	0	0		50
MAY	27590	3	42	17	0	24	2	3	2	0	0	31	
JUNE	26700	14	82	32	0	19	2	3	6	0	0	216	
JULY	27590	18	62	29	0	21	4	5	1	0	0	20	
AUGUST	27590	20	77	42	0	16	2	6	7	0	0	151	
SEPTEMBER	26700	4	7	5	0	30	0	0	0	0	0	6	
OCTOBER	27590	1	9	4	0	31	0	0	0	0	0		50
NOVEMBER	26700	0	0	0	2	28	0	0	0	0	0	2	50
DECEMBER	27590	0	1	0	0	31	0	0	0	0	0		50
JANUARY	27590	0	1	0	17	14	0	0	0	0	0		50
FEBRUARY	24920	0	2	1	15	13	0	0	0	0	0		50
MARCH	27590	0	1	0	8	23	0	0	0	0	0		50
TOTAL	324850	5	24	11	47	275	10	17	16	0	0	426	

Factors influencing use:
50 SOME AREAS AFFECTED BY SEASONAL CLOSURE

GROUP CAMPING USE

	CAMPING UNIT NIGHTS			INDIVIDUAL	OCCUPANCY		
	WEEKDAYS	WEEKENDS	TOTAL	CAMPER NIGHTS	AREA NITES AVAILABLE	AREA NITES OCCUPIED	
MONTH							
APRIL	11	20	31	78	150	5	50
MAY	275	347	622	1777	155	54	
JUNE	205	201	406	1156	150	42	
JULY	214	227	441	1308	155	49	
AUGUST	232	544	776	2397	155	85	
SEPTEMBER	85	96	181	518	150	29	
OCTOBER	90	127	217	652	155	25	50
NOVEMBER	7	27	34	85	150	3	50
DECEMBER	6	21	27	68	155	4	50
JANUARY	6	45	51	128	155	7	50
FEBRUARY	2	109	111	335	140	12	50
MARCH	0	76	76	211	155	8	50
TOTAL	1133	1840	2973	8711	1825	323	

Factors influencing use:
50 SOME AREAS AFFECTED BY SEASONAL CLOSURE

HISTORICAL COMPARISON

KANANASKIS COUNTRY
KANANASKIS EAST DISTRICT

	SUM					
	1982/83	1983/84	1984/85	1985/86	1986/87	% CHANGE FROM LAST YEAR
TYPE OF USE						
CAMPING PARTY NIGHTS	9148	17132	23864	30680	35890	17
GROUP UNIT NIGHTS					2973	

Note: - A system to calculate Group Unit Nights was introduced in 1986.

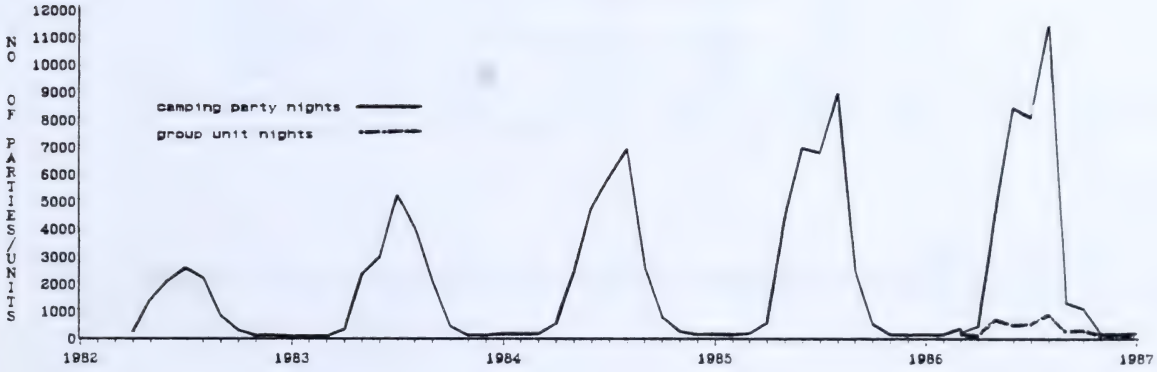

CAMPING USE

KANANASKIS COUNTRY
KANANASKIS EAST DISTRICT
ELBOW SUBDISTRICT

	CAMPING PARTY NIGHTS			INDIVIDUAL	PARTIES
	WEEKDAYS	WEEKENDS	TOTAL	CAMPER NIGHTS	TURNED AWAY
MONTH					
APRIL	32	237	269	898	
MAY	441	3460	3901	12757	9
JUNE	2195	4660	6855		
JULY	2976	3527	6503	21268	
AUGUST	2636	6369	9005	29407	47
SEPTEMBER	559	384	943	2970	
OCTOBER	127	682	809	2294	
NOVEMBER	31	13	44	132	
DECEMBER	7	31	38	112	
JANUARY	6	90	96	280	
FEBRUARY	2	128	130	377	
MARCH	24	79	103	306	
TOTAL	9036	19660	28696	70801	56

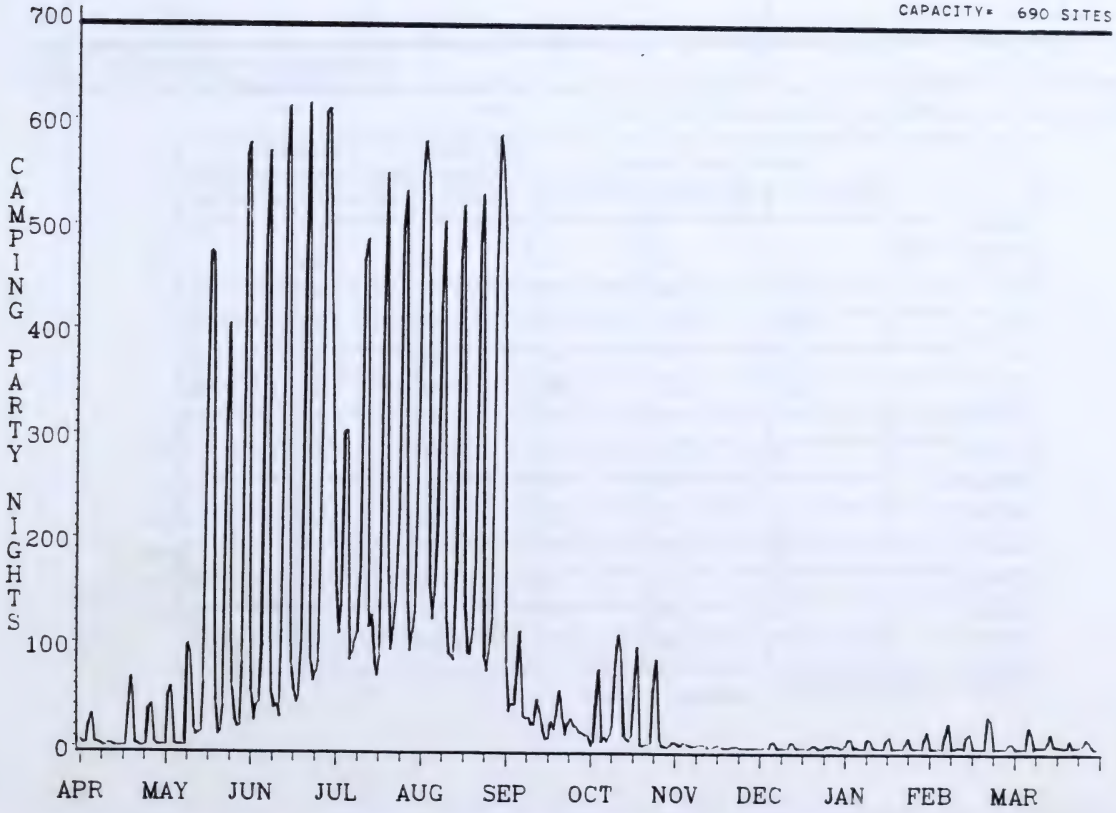

KANANASKIS COUNTRY
KANANASKIS EAST DISTRICT
ELBOW SUBDISTRICT

CAMPGROUND OCCUPANCY DATA

CAPACITY= 690 SITES

	SITE NIGHTS	AVG DAILY % OCCUPANCY			NUMBER OF NIGHTS AT % OCCUPANCY							OVERFLOW	
	AVAILABLE	WKDAY	WKEND	TOTAL	0	1-24	25-49	50-74	75-99	100	100+	PARTY NIGHTS	
MONTH													
APRIL	20700	0	4	1	9	21	0	0	0	0	0		50
MAY	21390	3	46	18	0	24	1	4	2	0	0	31	50
JUNE	20700	14	84	33	0	19	2	3	6	0	0	172	
JULY	21390	19	64	30	0	20	5	4	2	0	0	5	
AUGUST	21390	20	77	42	0	15	3	6	7	0	0	120	
SEPTEMBER	20700	4	7	5	0	30	0	0	0	0	0	6	50
OCTOBER	21390	1	10	4	1	30	0	0	0	0	0		50
NOVEMBER	20700	0	0	0	10	20	0	0	0	0	0	2	50
DECEMBER	21390	0	0	0	20	11	0	0	0	0	0		50
JANUARY	21390	0	1	0	17	14	0	0	0	0	0		50
FEBRUARY	19320	0	2	1	18	10	0	0	0	0	0		50
MARCH	21390	0	1	0	8	23	0	0	0	0	0		50
TOTAL	251850	5	25	11	83	237	11	17	17	0	0	336	

Factors influencing use:
50 SOME AREAS AFFECTED BY SEASONAL CLOSURE

GROUP CAMPING USE

	CAMPING UNIT NIGHTS			INDIVIDUAL	OCCUPANCY		
	WEEKDAYS	WEEKENDS	TOTAL	CAMPER NIGHTS	AREA NITES AVAILABLE	AREA NITES OCCUPIED	
MONTH							
APRIL	11	20	31	78	90	5	50
MAY	225	208	433	1195	93	31	
JUNE	205	201	406	1156	90	42	
JULY	214	227	441	1308	93	49	
AUGUST	156	371	527	1628	93	54	
SEPTEMBER	71	60	131	363	90	19	
OCTOBER	0	59	59	169	93	9	50
NOVEMBER	7	27	34	85	90	3	50
DECEMBER	6	21	27	68	93	4	50
JANUARY	6	45	51	128	93	7	50
FEBRUARY	0	39	39	98	84	8	50
MARCH	0	50	50	125	93	6	50
TOTAL	901	1328	2229	6400	1095	237	

Factors influencing use:
50 SOME AREAS AFFECTED BY SEASONAL CLOSURE

HISTORICAL COMPARISON

KANANASKIS COUNTRY
KANANASKIS EAST DISTRICT
ELBOW SUBDISTRICT

	SUM					
	1982/83	1983/84	1984/85	1985/86	1986/87	% CHANGE FROM LAST YEAR
TYPE OF USE						
CAMPING PARTY NIGHTS	9148	11750	18134	24550	28696	17
GROUP UNIT NIGHTS					2229	

Note: - A system to calculate Group Unit Nights was introduced in 1986.

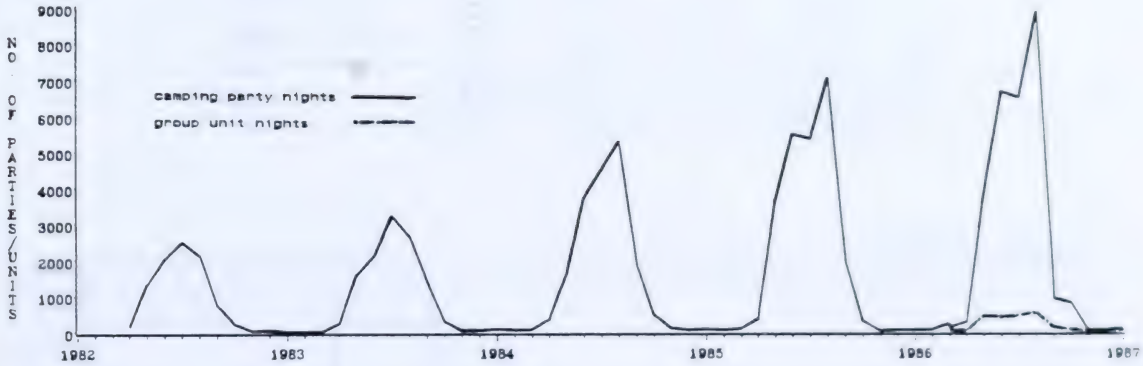

CAMPING USE

KANANASKIS COUNTRY
KANANASKIS EAST DISTRICT
SHEEP SUBDISTRICT

	CAMPING PARTY NIGHTS			INDIVIDUAL	PARTIES
	WEEKDAYS	WEEKENDS	TOTAL	CAMPER NIGHTS	TURNED AWAY
MONTH					
APRIL	30	60	90	300	
MAY	51	660	711	2503	
JUNE	532	1188	1720	5986	
JULY	677	857	1534	5315	
AUGUST	699	1806	2505	8735	
SEPTEMBER	168	131	299	1022	
OCTOBER	57	136	193	567	
NOVEMBER	27	23	50	145	
DECEMBER	21	20	41	119	
JANUARY	0	17	17	51	
FEBRUARY	8	17	25	73	
MARCH	0	9	9	27	
TOTAL	2270	4924	7194	24843	

CAPACITY= 200 SITES

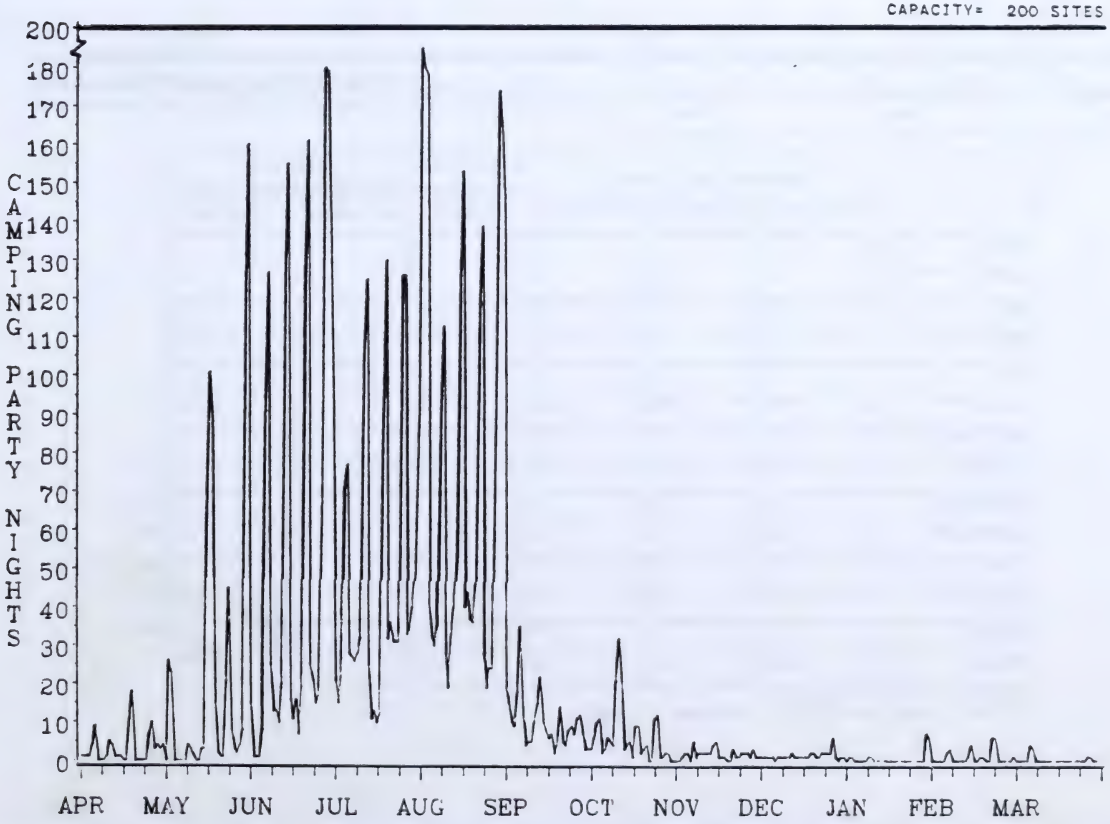

KANANASKIS COUNTRY
KANANASKIS EAST DISTRICT
SHEEP SUBDISTRICT

CAMPGROUND OCCUPANCY DATA

CAPACITY= 200 SITES

	SITE NIGHTS	AVG DAILY % OCCUPANCY			NUMBER OF NIGHTS AT % OCCUPANCY							OVERFLOW	
	AVAILABLE	WKDAY	WKEND	TOTAL	0	1-24	25-49	50-74	75-99	100	100+	PARTY NIGHTS	
MONTH													
APRIL	6000	1	4	1	10	20	0	0	0	0	0		50
MAY	6200	1	30	11	8	18	2	2	1	0	0		50
JUNE	6000	12	74	29	0	19	3	4	4	0	0	44	
JULY	6200	15	54	25	0	22	4	5	0	0	0	15	
AUGUST	6200	18	75	40	0	17	3	5	6	0	0	31	
SEPTEMBER	6000	4	8	5	0	30	0	0	0	0	0		50
OCTOBER	6200	1	7	3	4	27	0	0	0	0	0		50
NOVEMBER	6000	1	1	1	5	25	0	0	0	0	0		50
DECEMBER	6200	0	1	1	2	29	0	0	0	0	0		50
JANUARY	6200	0	1	0	25	6	0	0	0	0	0		50
FEBRUARY	5600	0	1	0	19	9	0	0	0	0	0		50
MARCH	6200	0	1	0	27	4	0	0	0	0	0		50
TOTAL	73000	4	21	10	100	226	12	16	11	0	0	90	

Factors influencing use:
50 SOME AREAS AFFECTED BY SEASONAL CLOSURE

GROUP CAMPING USE

	CAMPING UNIT NIGHTS			INDIVIDUAL	OCCUPANCY		
	WEEKDAYS	WEEKENDS	TOTAL	CAMPER NIGHTS	AREA NITES AVAILABLE	AREA NITES OCCUPIED	
MONTH							
APRIL	0	0	0	0	60	0	50
MAY	50	139	189	581	62	23	
JUNE	0	0	0	0	60	0	
JULY	0	0	0	0	62	0	
AUGUST	76	173	249	769	62	31	
SEPTEMBER	14	36	50	155	60	10	
OCTOBER	90	68	158	483	62	16	50
NOVEMBER	0	0	0	0	60	0	50
DECEMBER	0	0	0	0	62	0	50
JANUARY	0	0	0	0	62	0	50
FEBRUARY	2	70	72	238	56	4	50
MARCH	0	26	26	86	62	2	50
TOTAL	232	512	744	2311	730	86	

Factors influencing use:
50 SOME AREAS AFFECTED BY SEASONAL CLOSURE

HISTORICAL COMPARISON

KANANASKIS COUNTRY
KANANASKIS EAST DISTRICT
SHEEP SUBDISTRICT

	SUM					
	1982/83	1983/84	1984/85	1985/86	1986/87	% CHANGE FROM LAST YEAR
TYPE OF USE						
CAMPING PARTY NIGHTS	0	5382	5730	6130	7194	17
GROUP UNIT NIGHTS					744	

Note: - A system to c/ culate Group Unit Nights was introduced in 1986.

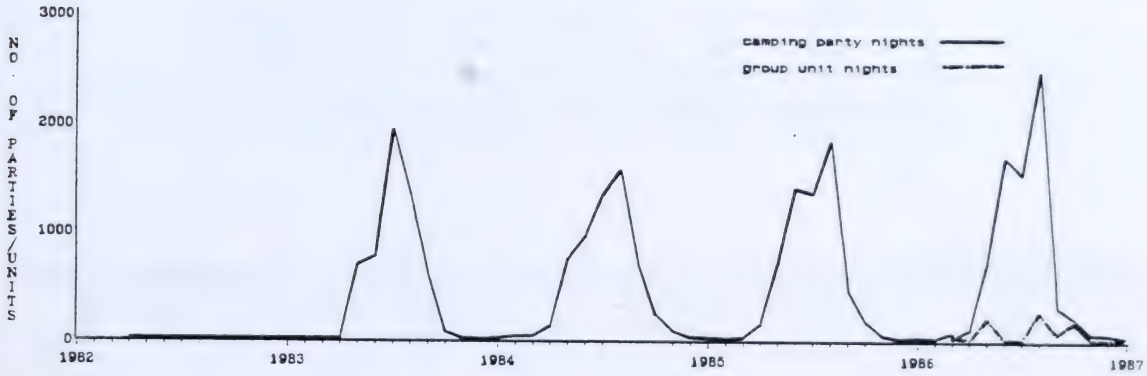

CAMPING USE

KANANASKIS COUNTRY
KANANASKIS WEST DISTRICT

	CAMPING PARTY NIGHTS			INDIVIDUAL	PARTIES
	WEEKDAYS	WEEKENDS	TOTAL	CAMPER NIGHTS	TURNED AWAY
MONTH					
APRIL	47	58	105	327	
MAY	222	1779	2001	6263	12
JUNE	3042	4590	7632	24164	233
JULY	7408	4582	11990	38567	162
AUGUST	6744	8776	15520	49584	374
SEPTEMBER	1089	728	1817	5613	
OCTOBER	333	530	863	2374	
NOVEMBER	170	124	294	811	
DECEMBER	16	118	134	356	
JANUARY	63	316	379	1023	
FEBRUARY	29	161	190	524	
MARCH	51	156	207	561	
TOTAL	19214	21918	41132	130167	781

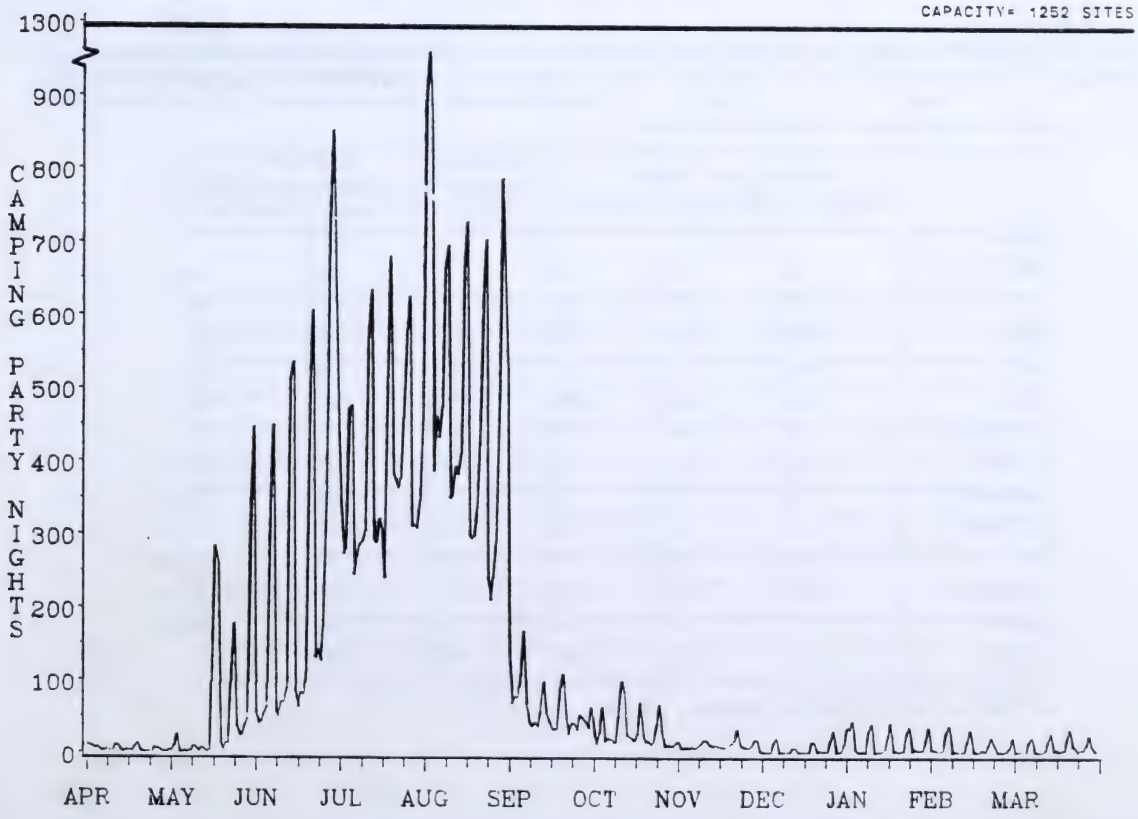

KANANASKIS COUNTRY
KANANASKIS WEST DISTRICT

CAMPGROUND OCCUPANCY DATA

CAPACITY= 1252 SITES

	SITE NIGHTS	AVG DAILY % OCCUPANCY			NUMBER OF NIGHTS AT % OCCUPANCY							OVERFLOW	
	AVAILABLE	WKDAY	WKEND	TOTAL	0	1-24	25-49	50-74	75-99	100	100+	PARTY NIGHTS	
MONTH													
APRIL	7560	0	1	0	7	23	0	0	0	0	0		50
MAY	38812	1	13	5	4	25	2	0	0	0	0		
JUNE	37560	11	46	20	0	19	8	3	0	0	0	70	
JULY	38812	26	46	31	0	14	14	3	0	0	0	37	
AUGUST	38812	28	58	40	0	7	13	10	1	0	0	60	
SEPTEMBER	37560	4	7	5	0	30	0	0	0	0	0		
OCTOBER	38812	1	4	2	0	31	0	0	0	0	0		50
NOVEMBER	37560	1	1	1	0	30	0	0	0	0	0		50
DECEMBER	38812	0	1	0	16	15	0	0	0	0	0		50
JANUARY	38812	0	3	1	7	24	0	0	0	0	0		50
FEBRUARY	35056	0	2	1	8	20	0	0	0	0	0		50
MARCH	38812	0	2	1	5	26	0	0	0	0	0		50
TOTAL	456980	6	15	9	47	264	37	16	1	0	0	167	

Factors influencing use:
50 SOME AREAS AFFECTED BY SEASONAL CLOSURE

GROUP CAMPING USE

	CAMPING UNIT NIGHTS			INDIVIDUAL	OCCUPANCY		
	WEEKDAYS	WEEKENDS	TOTAL	CAMPER NIGHTS	AREA NITES AVAILABLE	AREA NITES OCCUPIED	
MONTH							
APRIL	0	58	58	145	150	4	50
MAY	88	205	293	804	155	29	
JUNE	200	277	477	1340	150	51	
JULY	289	218	507	1383	155	59	
AUGUST	148	424	572	1570	155	69	
SEPTEMBER	16	96	112	316	150	15	
OCTOBER	80	14	94	259	124	10	50
NOVEMBER	0	0	0	0	150	0	50
DECEMBER	0	8	8	20	155	2	50
JANUARY	50	29	79	198	155	14	50
FEBRUARY	24	261	285	713	140	8	50
MARCH	17	52	69	173	186	12	50
TOTAL	912	1642	2554	6920	1825	273	

Factors influencing use:
50 SOME AREAS AFFECTED BY SEASONAL CLOSURE

HISTORICAL COMPARISON

KANANASKIS COUNTRY
KANANASKIS WEST DISTRICT

	SUM					
	1982/83	1983/84	1984/85	1985/86	1986/87	% CHANGE FROM LAST YEAR
TYPE OF USE						
CAMPING PARTY NIGHTS	14990	26349	34852	35879	41132	15
GROUP UNIT NIGHTS					2554	

Note: - A system to calculate Group Unit Nights was introduced in 1986.

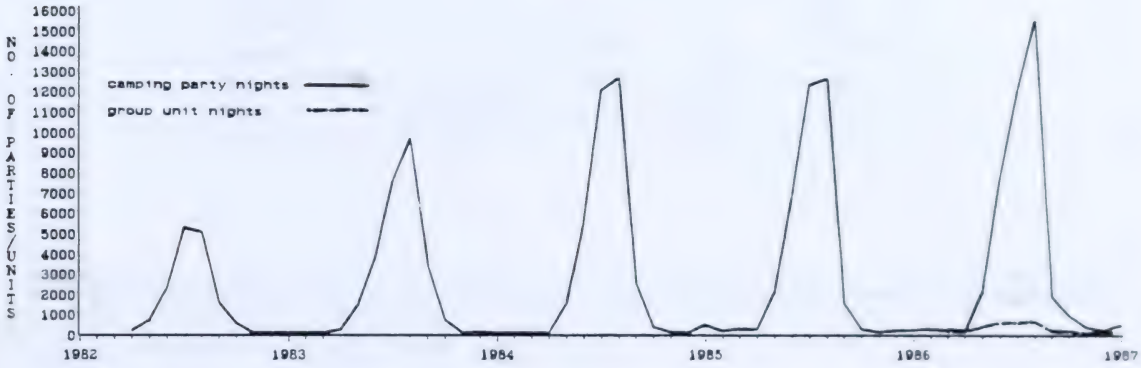

CAMPING USE

KANANASKIS COUNTRY
KANANASKIS WEST DISTRICT
HIGHWOOD SUBDISTRICT

	CAMPING PARTY NIGHTS			INDIVIDUAL	PARTIES
	WEEKDAYS	WEEKENDS	TOTAL	CAMPER NIGHTS	TURNED AWAY
MONTH					
APRIL	2	21	23	72	
MAY	10	341	351	1072	
JUNE	309	647	956	2943	
JULY	404	480	884	2744	
AUGUST	326	1540	1866	5738	
SEPTEMBER	310	174	484	1425	
OCTOBER	226	159	385	1064	
NOVEMBER	159	95	254	699	
DECEMBER	10	111	121	320	
JANUARY	15	192	207	542	
FEBRUARY	8	73	81	219	
MARCH	0	97	97	253	
TOTAL	1779	3930	5709	17092	

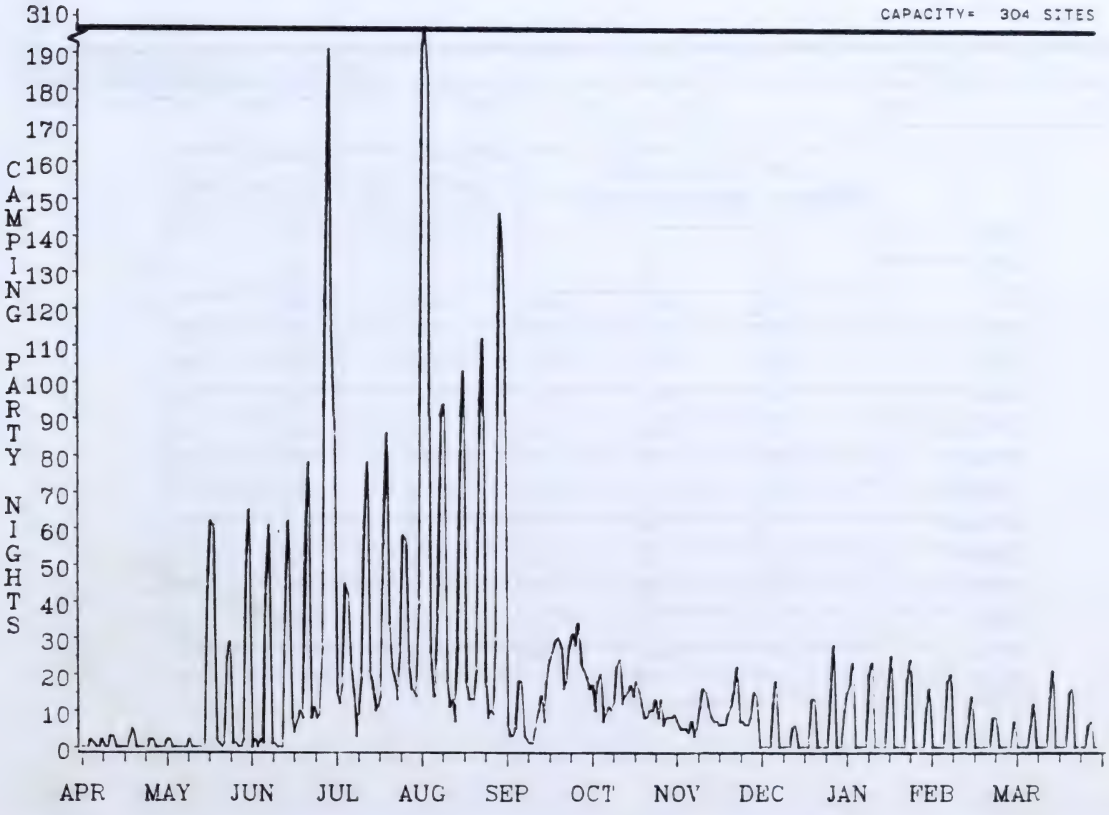

KANANASKIS COUNTRY
KANANASKIS WEST DISTRICT
HIGHWOOD SUBDISTRICT

CAMPGROUND OCCUPANCY DATA

CAPACITY= 304 SITES

	SITE NIGHTS	AVG DAILY % OCCUPANCY			NUMBER OF NIGHTS AT % OCCUPANCY							OVERFLOW	
	AVAILABLE	WKDAY	WKEND	TOTAL	0	1-24	25-49	50-74	75-99	100	100+	PARTY NIGHTS	
MONTH													
APRIL	9120	0	1	0	21	9	0	0	0	0	0		51
MAY	9424	0	10	4	15	16	0	0	0	0	0		51
JUNE	9120	5	27	10	5	20	4	1	0	0	0		
JULY	9424	6	20	9	0	29	2	0	0	0	0		
AUGUST	9424	6	42	20	0	19	9	3	0	0	0		
SEPTEMBER	9120	5	7	5	0	30	0	0	0	0	0		
OCTOBER	9424	4	5	4	0	31	0	0	0	0	0		50
NOVEMBER	9120	2	3	3	1	29	0	0	0	0	0		50
DECEMBER	9424	0	4	1	22	9	0	0	0	0	0		50
JANUARY	9424	0	6	2	20	11	0	0	0	0	0		50
FEBRUARY	8512	0	3	1	21	7	0	0	0	0	0		50
MARCH	9424	0	4	1	23	8	0	0	0	0	0		50
TOTAL	110960	2	11	5	128	218	15	4	0	0	0		

Factors influencing use:
50 SOME AREAS AFFECTED BY SEASONAL CLOSURE
51 ALL AREAS AFFECTED BY SEASONAL CLOSURE

GROUP CAMPING USE

	CAMPING UNIT NIGHTS			INDIVIDUAL	OCCUPANCY		
	WEEKDAYS	WEEKENDS	TOTAL	CAMPER NIGHTS	AREA NITES AVAILABLE	AREA NITES OCCUPIED	
MONTH							
APRIL	0	0	0	0	60	0	50
MAY	40	142	182	502	62	17	50
JUNE	133	163	296	814	60	25	
JULY	158	86	244	670	62	26	
AUGUST	36	190	226	617	62	28	
SEPTEMBER	0	54	54	149	60	5	
OCTOBER	80	14	94	259	62	10	
NOVEMBER	0	0	0	0	60	0	
DECEMBER	0	0	0	0	62	0	50
JANUARY	0	0	0	0	62	0	50
FEBRUARY	0	0	0	0	56	0	50
MARCH	0	0	0	0	93	0	50
TOTAL	447	649	1096	3010	761	111	

Factors influencing use:
50 SOME AREAS AFFECTED BY SEASONAL CLOSURE

HISTORICAL COMPARISON

KANANASKIS COUNTRY
KANANASKIS WEST DISTRICT
HIGHWOOD SUBDISTRICT

	SUM					
	1982/83	1983/84	1984/85	1985/86	1986/87	% CHANGE FROM LAST YEAR
TYPE OF USE						
CAMPING PARTY NIGHTS	0	4562	4442	4528	5709	26
GROUP UNIT NIGHTS					1096	

Note: - A system to calculate Group Unit Nights was introduced in 1986.

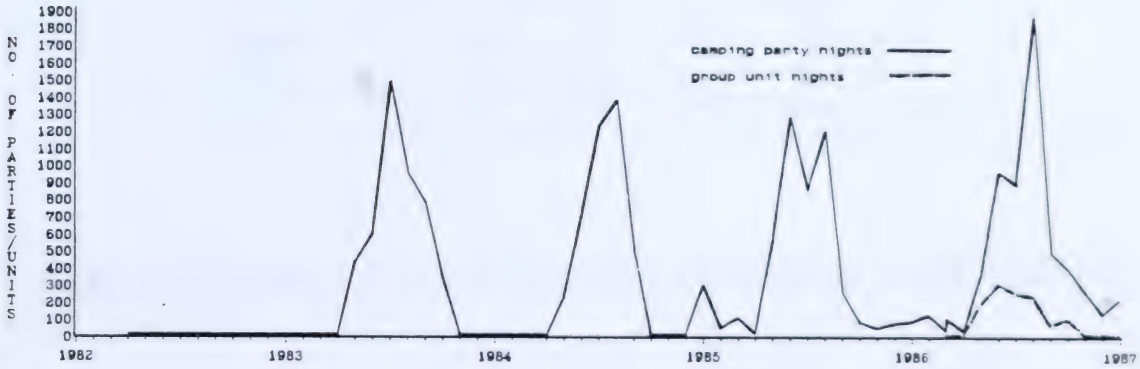

CAMPING USE

KANANASKIS COUNTRY
KANANASKIS WEST DISTRICT
PETER LOUGHEED PARK SUBDISTRICT

	CAMPING PARTY NIGHTS			INDIVIDUAL	PARTIES
	WEEKDAYS	WEEKENDS	TOTAL	CAMPER NIGHTS	TURNED AWAY
MONTH					
APRIL	45	37	82	254	
MAY	199	1279	1478	4657	12
JUNE	2502	3166	5668	18072	233
JULY	6431	3485	9916	32077	162
AUGUST	5947	5968	11915	38408	374
SEPTEMBER	567	324	891	2797	
OCTOBER	44	264	308	862	
NOVEMBER	11	27	38	106	
DECEMBER	4	6	10	28	
JANUARY	43	120	163	456	
FEBRUARY	20	87	107	300	
MARCH	51	59	110	308	
TOTAL	15864	14822	30686	98326	781

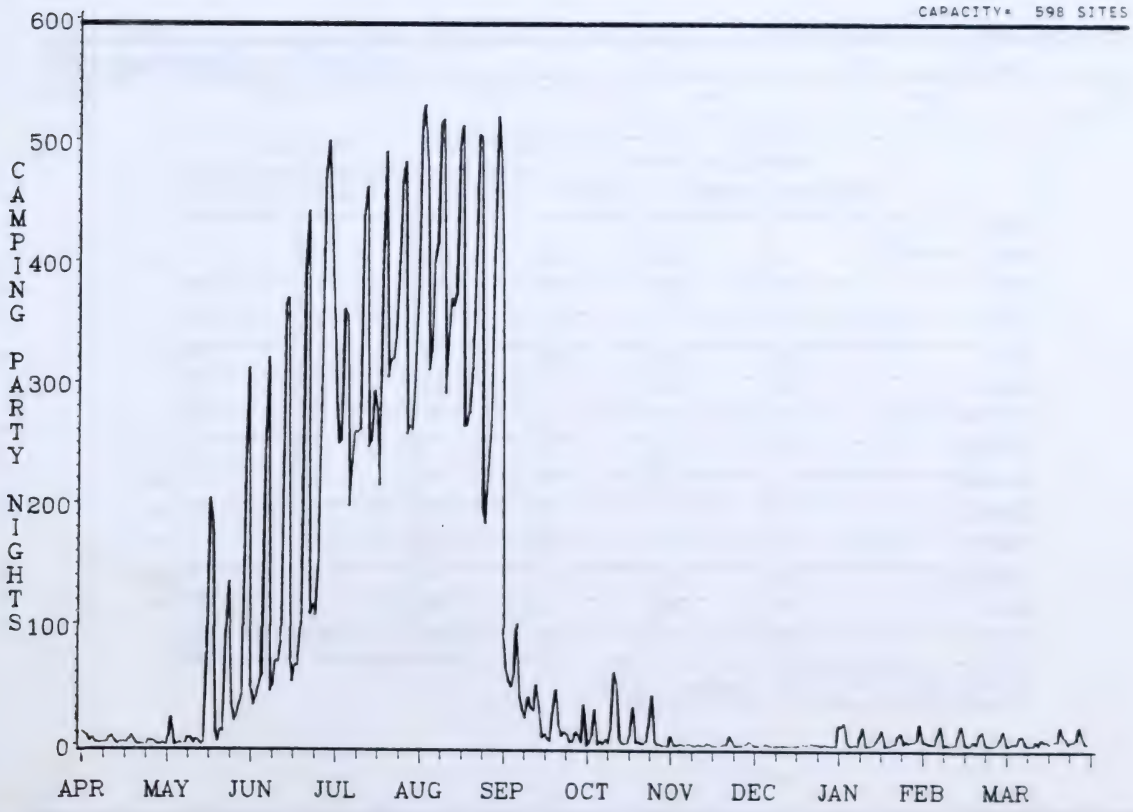

KANANASKIS COUNTRY
KANANASKIS WEST DISTRICT
PETER LOUGHEED PARK SUBDISTRICT

CAMPGROUND OCCUPANCY DATA

CAPACITY= 598 SITES

	SITE NIGHTS	AVG DAILY % OCCUPANCY			NUMBER OF NIGHTS AT % OCCUPANCY							OVERFLOW	
	AVAILABLE	WKDAY	WKEND	TOTAL	0	1-24	25-49	50-74	75-99	100	100+	PARTY NIGHTS	
MONTH													
APRIL	17940	0	1	0	7	23	0	0	0	0	0		50
MAY	18538	2	19	8	5	22	3	1	0	0	0		50
JUNE	17940	19	66	32	0	18	2	8	2	0	0	67	14 50
JULY	18538	47	73	53	0	0	16	11	4	0	0	33	3
AUGUST	18538	52	83	64	0	0	8	12	11	0	0		
SEPTEMBER	17940	4	7	5	0	30	0	0	0	0	0		3
OCTOBER	18538	0	4	2	4	27	0	0	0	0	0		50
NOVEMBER	17940	0	1	0	14	16	0	0	0	0	0		50
DECEMBER	18538	0	0	0	22	9	0	0	0	0	0		50
JANUARY	18538	0	2	1	9	22	0	0	0	0	0		50
FEBRUARY	16744	0	2	1	8	20	0	0	0	0	0		50
MARCH	18538	0	1	1	6	25	0	0	0	0	0		50
TOTAL	218270	10	22	14	75	212	29	32	17	0	0	100	

Factors influencing use:
50 SOME AREAS AFFECTED BY SEASONAL CLOSURE
14 PROBLEM WILDLIFE
3 UNSEASONABLE AMOUNT OF PRECIPITATION

GROUP CAMPING USE

	CAMPING UNIT NIGHTS			INDIVIDUAL	OCCUPANCY		
	WEEKDAYS	WEEKENDS	TOTAL	CAMPER NIGHTS	AREA NITES AVAILABLE	AREA NITES OCCUPIED	
MONTH							
APRIL	0	58	58	145	90	4	50
MAY	48	63	111	303	93	12	
JUNE	67	114	181	526	90	26	
JULY	131	132	263	713	93	33	3
AUGUST	112	234	346	954	93	41	
SEPTEMBER	16	42	58	167	90	10	
OCTOBER	0	0	0	0	62	0	
NOVEMBER	0	0	0	0	90	0	50
DECEMBER	0	8	8	20	93	2	50
JANUARY	50	29	79	198	93	14	50
FEBRUARY	24	261	285	713	84	8	50
MARCH	17	52	69	173	93	12	50
TOTAL	465	993	1458	3910	1064	162	

Factors influencing use:
50 SOME AREAS AFFECTED BY SEASONAL CLOSURE
3 UNSEASONABLE AMOUNT OF PRECIPITATION

HISTORICAL COMPARISON

KANANASKIS COUNTRY
KANANASKIS WEST DISTRICT
PETER LOUGHEED PARK SUBDISTRICT

	SUM					
	1982/83	1983/84	1984/85	1985/86	1986/87	% CHANGE FROM LAST YEAR
TYPE OF USE						
CAMPING PARTY NIGHTS	14990	19704	27594	29174	30686	5
GROUP UNIT NIGHTS					1458	

Note: - A system to calculate Group Unit Nights was introduced in 1986.

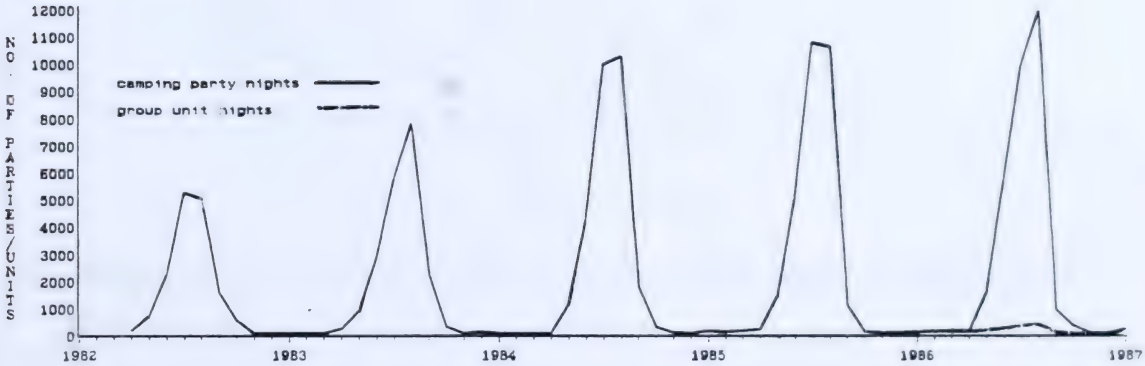

CAMPING USE

KANANASKIS COUNTRY
KANANASKIS WEST DISTRICT
SPRAY LAKES SUBDISTRICT

	CAMPING PARTY NIGHTS			INDIVIDUAL	PARTIES
	WEEKDAYS	WEEKENDS	TOTAL	CAMPER NIGHTS	TURNED AWAY
MONTH					
APRIL	0	0	0	0	
MAY	13	159	172	534	
JUNE	231	777	1008	3148	
JULY	573	617	1190	3746	
AUGUST	471	1268	1739	5438	
SEPTEMBER	212	230	442	1391	
OCTOBER	63	107	170	448	
NOVEMBER	0	2	2	5	
DECEMBER	2	1	3	8	
JANUARY	5	4	9	24	
FEBRUARY	1	1	2	5	
MARCH	0	0	0	0	
TOTAL	1571	3166	4737	14749	

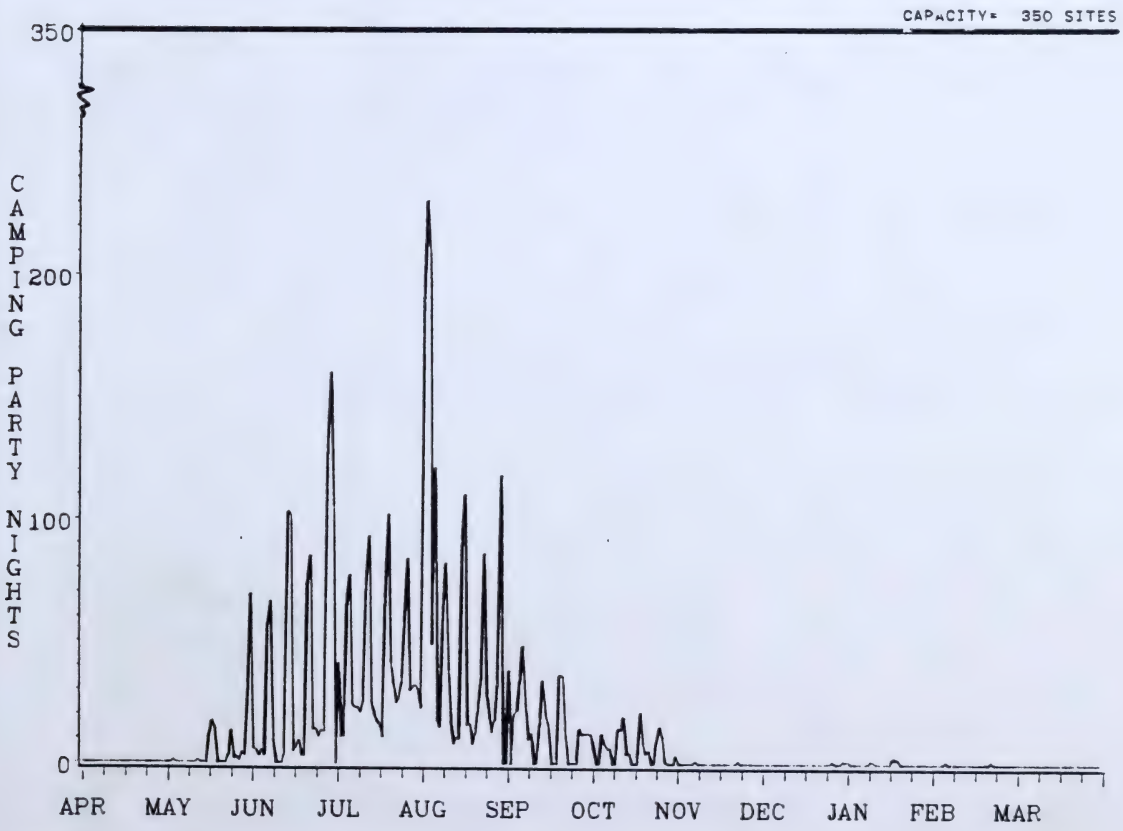

KANANASKIS COUNTRY
KANANASKIS WEST DISTRICT
SPRAY LAKES SUBDISTRICT

CAMPGROUND OCCUPANCY DATA

CAPACITY= 350 SITES

	SITE NIGHTS	AVG DAILY % OCCUPANCY			NUMBER OF NIGHTS AT % OCCUPANCY							OVERFLOW	
	AVAILABLE	WKDAY	WKEND	TOTAL	0	1-24	25-49	50-74	75-99	100	100+	PARTY NIGHTS	
MONTH													
APRIL	10500	0	0	0	30	0	[illegible]	0	0	0	0		51
MAY	10850	0	4	2	17	14	0	0	0	0	0		
JUNE	10500	3	28	10	4	21	5	0	0	0	0	3	
JULY	108[illegible]0	7	22	11	0	29	2	0	0	0	0	4	
AUGUST	10850	7	30	16	0	24	4	3	0	0	0	60	
SEPTEMBER	10500	3	8	4	10	20	0	0	0	0	0		
OCTOBER	10850	1	3	2	12	19	0	0	0	0	0		50
NOVEMBER	10500	0	0	0	28	2	0	0	0	0	0		50
DECEMBER	10850	0	0	0	28	3	0	0	0	0	0		50
JANUARY	10850	0	0	0	25	6	0	0	0	0	0		50
FEBRUARY	9800	0	0	0	26	2	0	0	0	0	0		50
MARCH	10850	0	0	0	31	0	0	0	0	0	0		50
TOTAL	127750	2	8	4	211	140	11	3	0	0	0	67	

Factors influencing use:
51 ALL AREAS AFFECTED BY SEASONAL CLOSURE
50 SOME AREAS AFFECTED BY SEASONAL CLOSURE

HISTORICAL COMPARISON

	SUM					
	1982/83	1983/84	1984/85	1985/86	1986/87	% CHANGE FROM LAST YEAR
TYPE OF USE						
CAMPING PARTY NIGHTS	0	2083	2816	2177	4737	118

Note: - A system to calculate Group Unit Nights was introduced in 1986.

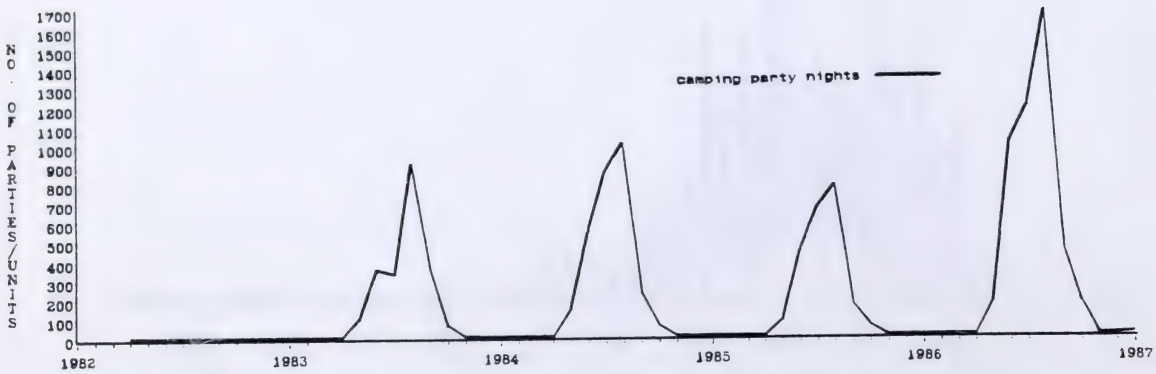

NORTHERN REGION

REGIONAL SUMMARY

Northern Region

CAMPING USE

NORTHERN REGION

	CAMPING PARTY NIGHTS			INDIVIDUAL PARTIES	
	WEEKDAYS	WEEKENDS	TOTAL	CAMPER NIGHTS	TURNED AWAY
MONTH					
APRIL	65	47	112	342	
MAY	1323	4146	5469	17922	275
JUNE	5149	5666	10815	35601	165
JULY	9390	5372	14762	48751	86
AUGUST	6807	8943	15750	51751	732
SEPTEMBER	961	749	1710	5308	
OCTOBER	296	549	845	2226	
NOVEMBER	13	13	26	66	
DECEMBER	9	29	38	96	
JANUARY	21	25	46	117	
FEBRUARY	22	20	42	107	
MARCH	16	36	52	132	
TOTAL	24072	25595	49667	162419	1258

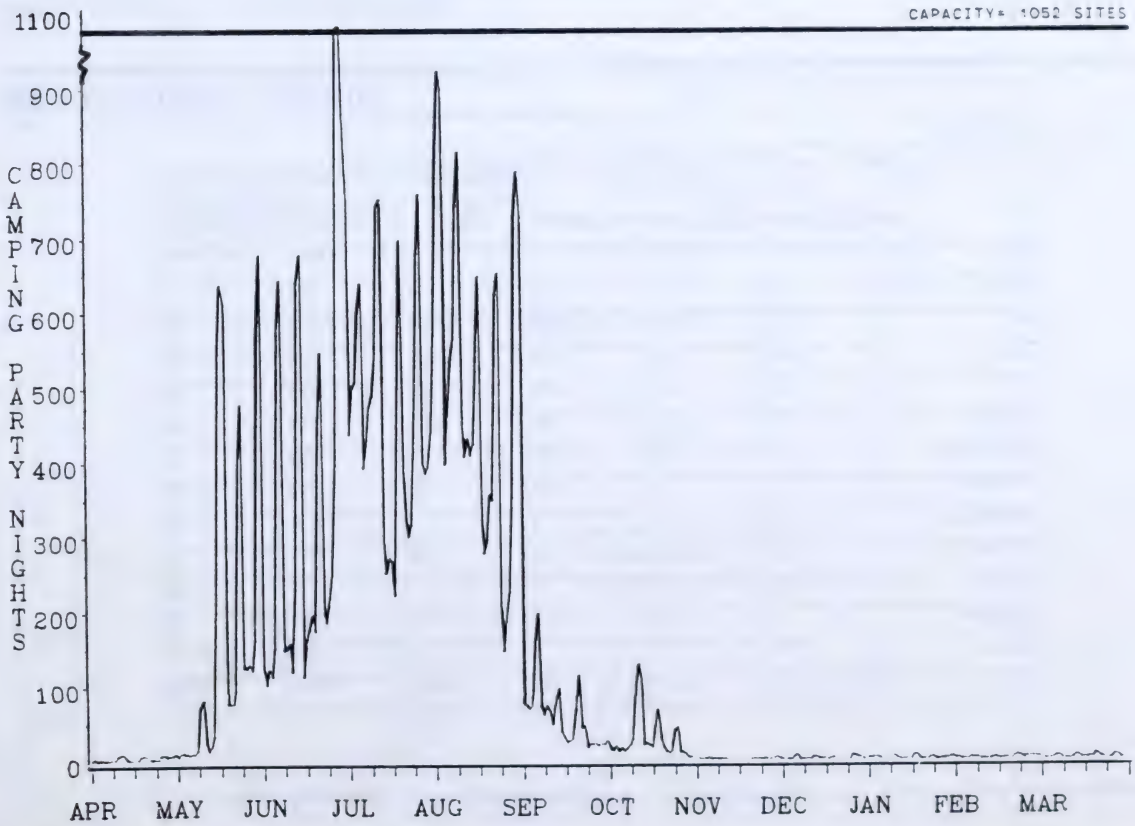

NORTHERN REGION

CAMPGROUND OCCUPANCY DATA

CAPACITY= 1052 SITES

	SITE NIGHTS	AVG DAILY % OCCUPANCY			NUMBER OF NIGHTS AT % OCCUPANCY							OVERFLOW
	AVAILABLE	WKDAY	WKEND	TOTAL	0	1-24	25-49	50-74	75-99	100	100+	PARTY NIGHTS
MONTH												
APRIL	31560	0	1	0	0	30	0	0	0	0	0	
MAY	32612	6	36	17	0	24	2	5	0	0	0	56
JUNE	31560	22	67	34	0	19	2	6	2	0	1	198
JULY	32612	37	64	44	0	2	20	9	0	0	0	
AUGUST	32612	34	71	48	0	4	3	9	5	0	0	47
SEPTEMBER	31560	4	9	5	0	30	0	0	0	0	0	
OCTOBER	32612	1	5	3	0	31	0	0	0	0	0	
NOVEMBER	31560	0	0	0	10	20	0	0	0	0	0	
DECEMBER	32612	0	0	0	17	14	0	0	0	0	0	
JANUARY	32612	0	0	0	11	20	0	0	0	0	0	
FEBRUARY	29456	0	0	0	9	19	0	0	0	0	0	
MARCH	32612	0	0	0	10	21	0	0	0	0	0	
TOTAL	383980	9	21	13	57	234	37	29	7	0	1	301

GROUP CAMPING USE

	CAMPING UNIT NIGHTS			INDIVIDUAL	OCCUPANCY	
	WEEKDAYS	WEEKENDS	TOTAL	CAMPER NIGHTS	AREA NITES AVAILABLE	AREA NITES OCCUPIED
MONTH						
APRIL	0	0	0	0	270	0
MAY	32	197	229	758	279	28
JUNE	250	302	552	1823	270	56
JULY	172	287	459	1416	279	59
AUGUST	67	402	469	1669	279	49
SEPTEMBER	0	35	35	89	270	6
OCTOBER	0	17	17	50	279	4
NOVEMBER	0	0	0	0	270	0
DECEMBER	0	0	0	0	279	0
JANUARY	0	0	0	0	279	0
FEBRUARY	0	0	0	0	252	0
MARCH	0	0	0	0	279	0
TOTAL	521	1240	1761	5806	3285	202

DAY USE

NORTHERN REGION

	DAY USE PARTIES			INDIVID
	WEEKDAYS	WEEKENDS	TOTAL	DAY USERS
MONTH				
APRIL	2741	1861	4602	12633
MAY	5700	7396	13096	37102
JUNE	8562	12245	20807	59246
JULY	11942	10087	22029	61718
AUGUST	11495	13771	25266	70106
SEPTEMBER	3985	2999	6984	19557
OCTOBER	3166	2692	5858	17009
NOVEMBER	2051	2030	4081	12053
DECEMBER	2423	1956	4379	12741
JANUARY	2465	1756	4221	12424
FEBRUARY	1805	1647	3452	10208
MARCH	3065	1730	4795	14307
TOTAL	59400	60170	119570	339105

HISTORICAL COMPARISON

	SUM					
	1982/83	1983/84	1984/85	1985/86	1986/87	% CHANGE FROM LAST YEAR
TYPE OF USE						
CAMPING PARTY NIGHTS	37553	38593	37315	45934	49667	7
GROUP UNIT NIGHTS					1761	
DAY USE PARTIES	N/A	N/A	N/A	N/A	119570	

N/A - Figure not reported at this level as Day Use Study not completed for some Parks.

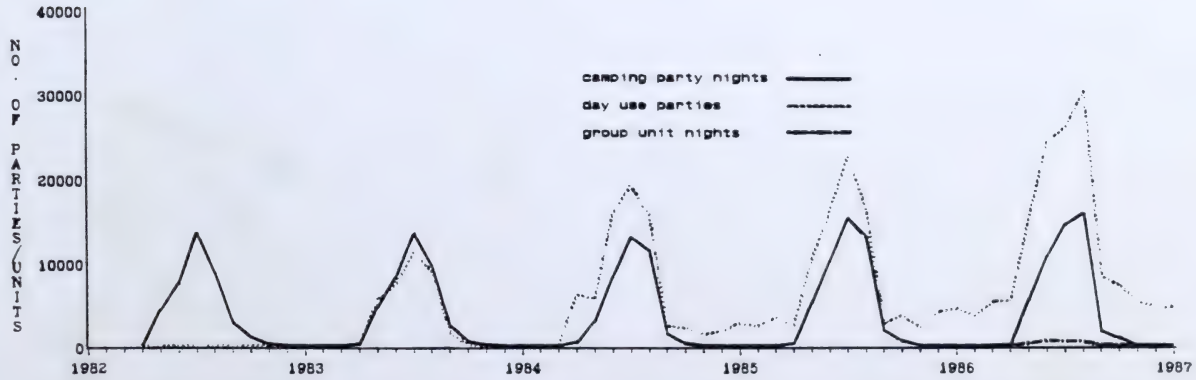

NORTHERN REGION

	CAMPING PARTY NIGHTS			INDIVID CAMPER NIGHTS	DAY USE PARTIES			INDIVID DAY USERS
MONTH	WEEKDAYS	WEEKENDS	TOTAL		WEEKDAYS	WEEKENDS	TOTAL	
APRIL	0	0	0	0	0	0	0	0
MAY	265	381	646	2132	1035	566	1601	4003
JUNE	318	478	796	2627	1319	738	2057	5143
JULY	422	603	1025	3382	1859	1029	2888	7220
AUGUST	458	638	1096	3617	2031	1099	3130	7825
SEPTEMBER	185	272	457	1508	757	416	1173	2933
TOTAL	1648	2372	4020	13266	7001	3848	10849	27123

NOTE: No off-season statistics available.

PROVINCIAL PARKS
Northern Region

CAMPING USE

NORTHERN REGION
CARSON-PEGASUS PARK

	CAMPING PARTY NIGHTS			INDIVIDUAL	PARTIES
	WEEKDAYS	WEEKENDS	TOTAL	CAMPER NIGHTS	TURNED AWAY
MONTH					
APRIL	49	39	88	260	
MAY	803	1351	2154	6327	213
JUNE	2110	1463	3573	10573	
JULY	2662	1296	3950	11730	2
AUGUST	2317	2133	4450	13137	396
SEPTEMBER	646	492	1138	3365	
OCTOBER	228	412	640	1623	
NOVEMBER	13	13	26	66	
DECEMBER	8	29	37	93	
JANUARY	21	25	46	117	
FEBRUARY	22	20	42	107	
MARCH	16	36	52	132	
TOTAL	8895	7309	16204	47530	611

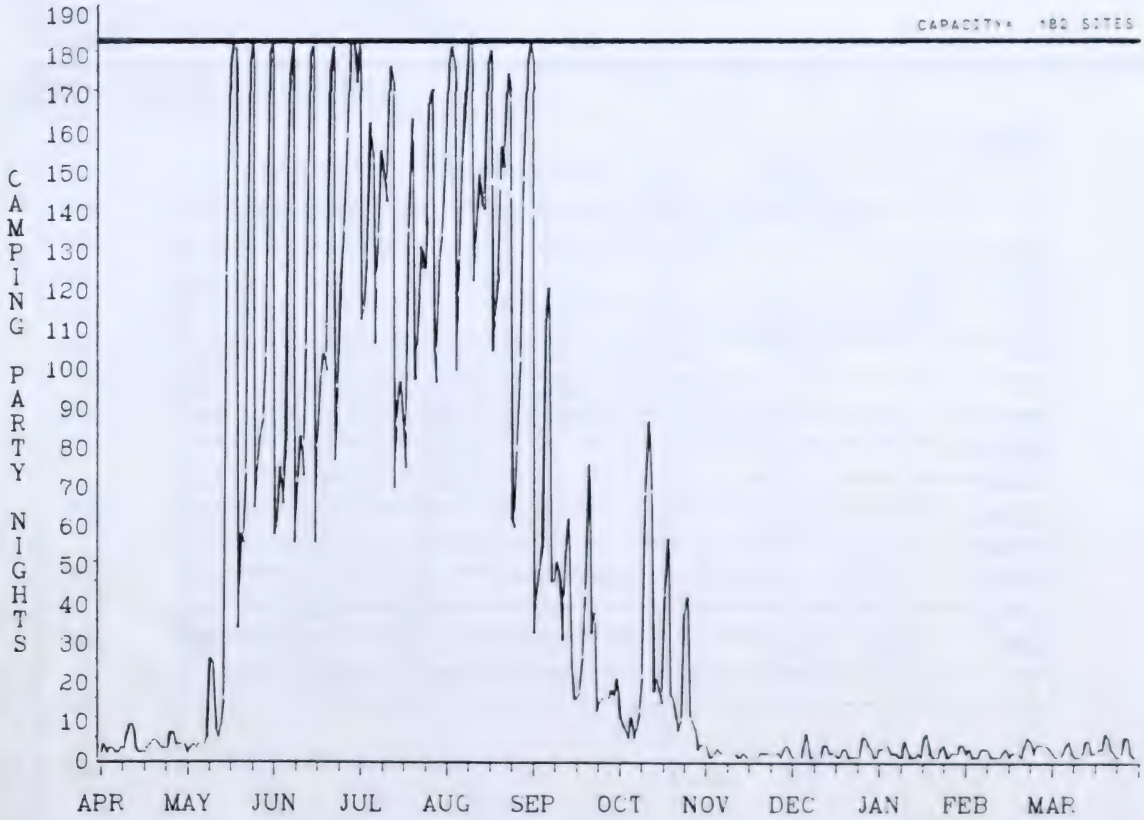

NORTHERN REGION
CARSON-PEGASUS PARK

CAMPGROUND OCCUPANCY DATA

CAPACITY= 182 SITES

	SITE NIGHTS	AVG DAILY % OCCUPANCY			NUMBER OF NIGHTS AT % OCCUPANCY							OVERFLOW	
	AVAILABLE	WKDAY	WKEND	TOTAL	0	1-24	25-49	50-74	75-99	100	100+	PARTY NIGHTS	
MONTH													
APRIL	5460	1	3	2	0	30	0	0	0	0	0		
MAY	56 2	22	67	38	0	15	7	2	3	2	2	42	
JUNE	5460	53	100	65	0	0	12	7	6	1	4	48	
JULY	5642	64	89	70	0	0	3	17	11	0	0		
AUGUST	5642	67	98	79	0	0	3	8	17	3	0		
SEPTEMBER	5460	16	34	21	0	22	6	2	0	0	0		
OCTOBER	5642	6	23	11	0	27	4	0	0	0	0		
NOVEMBER	5460	0	1	0	10	20	0	0	0	0	0		13
DECEMBER	5642	0	2	1	18	13	0	0	0	0	0		13
JANUARY	56 2	1	1	1	11	20	0	0	0	0	0		13
FEBRUARY	5096	1	1	1	9	19	0	0	0	0	0		13
MARCH	5642	0	2	1	10	21	0	0	0	0	0		13
TOTAL	66430	20	35	24	58	187	35	36	37	6	6	90	

Factors influencing use:
13 SEASONAL CLOSURE

GROUP CAMPING USE

	CAMPING UNIT NIGHTS			INDIVIDUAL	OCCUPANCY	
	WEEKDAYS	WEEKENDS	TOTAL	CAMPER NIGHTS	AREA NITES AVAILABLE	AREA NITES OCCUPIED
MONTH						
APRIL	0	0	0	0	30	0
MAY	1	47	48	154	31	6
JUNE	60	96	156	499	30	12
JULY	14	111	125	400	31	10
AUGUST	0	110	110	352	31	12
SEPTEMBER	0	6	6	19	30	2
OCTOBER	0	12	12	38	31	3
NOVEMBER	0	0	0	0	30	0
DECEMBER	0	0	0	0	31	0
JANUARY	0	0	0	0	31	0
FEBRUARY	0	0	0	0	28	0
MARCH	0	0	0	0	31	0
TOTAL	75	382	457	1462	365	45

DAY USE

NORTHERN REGION
CARSON-PEGASUS PARK

	DAY USE PARTIES			INDIVID
	WEEKDAYS	WEEKENDS	TOTAL	DAY USERS
MONTH				
APRIL	600	400	1000	2660
MAY	750	1000	1750	4775
JUNE	1100	1025	2125	5722
JULY	1225	825	2050	5455
AUGUST	1175	1150	2325	6272
SEPTEMBER	525	400	925	2472
OCTOBER	1000	1079	2079	5613
NOVEMBER	315	630	945	2551
DECEMBER	751	700	1451	3918
JANUARY	1063	577	1640	4428
FEBRUARY	570	447	1017	2746
MARCH	631	286	917	2476
TOTAL	9705	8519	18224	49090

HISTORICAL COMPARISON

	SUM					
	1982/83	1983/84	1984/85	1985/86 (76)	1986/87	% CHANGE FROM LAST YEAR
TYPE OF USE						
CAMPING PARTY NIGHTS	11981	8297	7768	15161	16204	4
GROUP UNIT NIGHTS					457	
DAY USE PARTIES			14000	20487	18224	-11

Factors influencing use:
76 DATA FOR ONE OFF SEASON MONTH NOT AVAILABLE

Note: - Comparison does not include Day Use Parties prior to completion of the Day Use Study (ie.1984)
- A system to calculate Group Units was introduced in 1986.

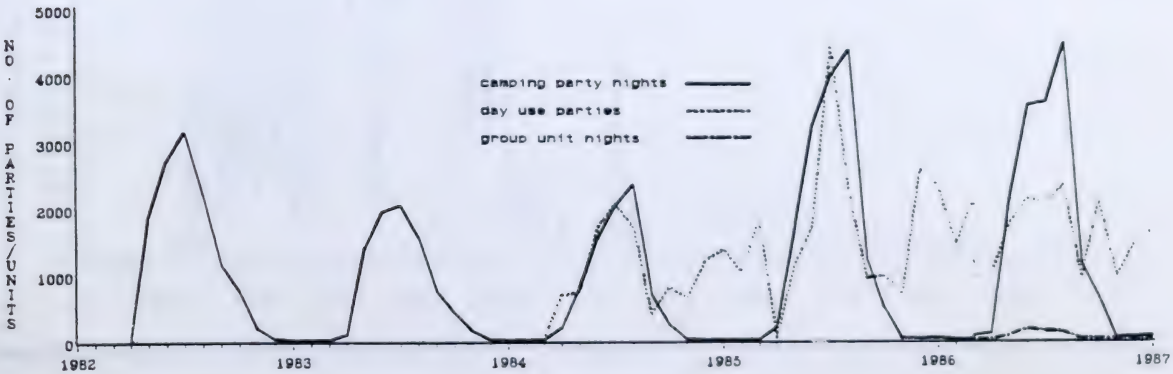

CAMPING USE

NORTHERN REGION
CROSS LAKE PARK

	CAMPING PARTY NIGHTS			INDIVIDUAL	PARTIES
	WEEKDAYS	WEEKENDS	TOTAL	CAMPER NIGHTS	TURNED AWAY
MONTH					
APRIL	0	0	0	0	
MAY	123	558	681	2439	12
JUNE	380	595	975	3472	20
JULY	732	440	1172	4146	5
AUGUST	503	878	1381	4921	7
SEPTEMBER	62	42	104	368	
OCTOBER	4	75	79	237	
NOVEMBER	0	0	0	0	
DECEMBER	0	0	0	0	
JANUARY	0	0	0	0	
FEBRUARY	0	0	0	0	
MARCH	0	0	0	0	
TOTAL	1804	2588	4392	15584	44

CAPACITY= 90 SITES

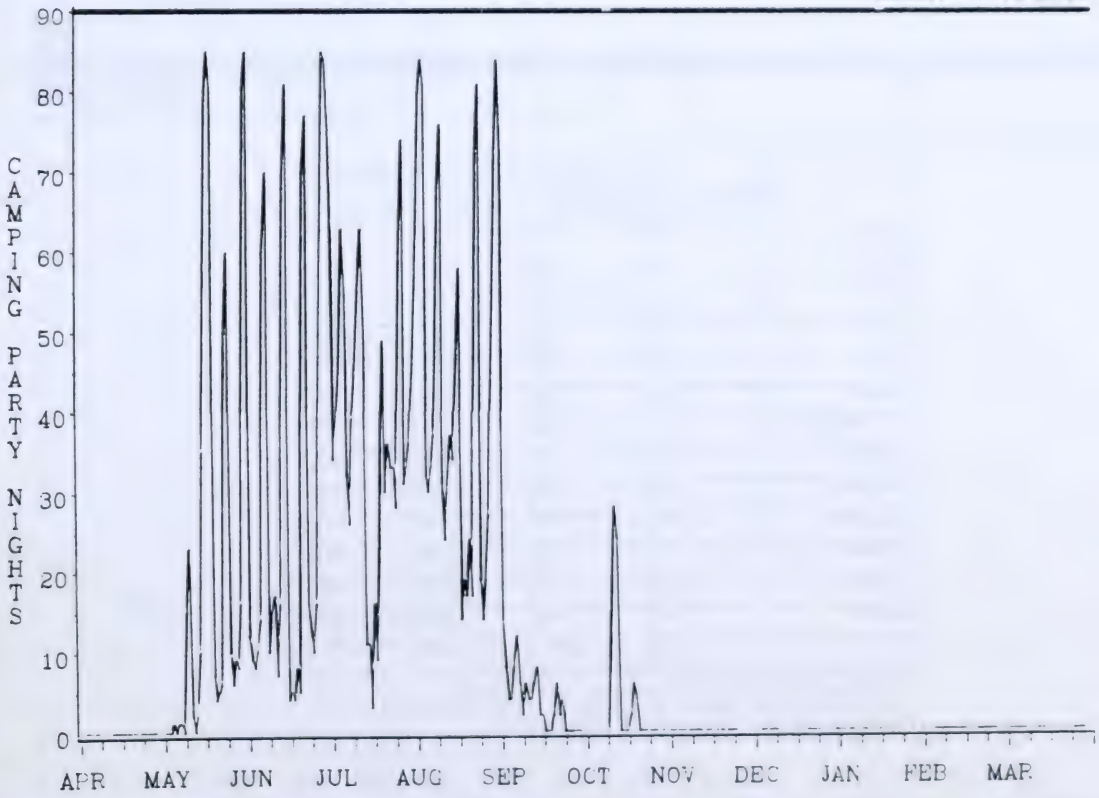

NORTHERN REGION
CROSS LAKE PARK

CAMPGROUND OCCUPANCY DATA

CAPACITY= 90 SITES

	SITE NIGHTS	AVG DAILY % OCCUPANCY			NUMBER OF NIGHTS AT % OCCUPANCY							OVERFLOW
	AVAILABLE	WKDAY	WKEND	TOTAL	0	1-24	25-49	50-74	75-99	100	100+	PARTY NIGHTS
MONTH												
APRIL	2700	0	0	0	30	0	0	0	0	0	0	
MAY	2790	7	56	24	6	16	2	2	5	0	0	
JUNE	2700	19	83	36	0	19	0	3	8	0	0	
JULY	2790	35	61	42	0	5	14	11	1	0	0	
AUGUST	2790	29	81	49	0	7	11	3	10	0	0	
SEPTEMBER	2700	3	6	4	11	19	0	0	0	0	0	
OCTOBER	2790	0	8	3	25	4	2	0	0	0	0	
NOVEMBER	2700	0	0	0	30	0	0	0	0	0	0	
DECEMBER	2790	0	0	0	31	0	0	0	0	0	0	
JANUARY	2790	0	0	0	31	0	0	0	0	0	0	
FEBRUARY	2520	0	0	0	28	0	0	0	0	0	0	
MARCH	2790	0	0	0	31	0	0	0	0	0	0	
TOTAL	32850	8	25	13	223	70	29	19	24	0	0	

DAY USE

	DAY USE PARTIES			INDIVID	
	WEEKDAYS	WEEKENDS	TOTAL	DAY USERS	
MONTH					
APRIL	50	150	200	640	71
MAY	225	450	675	2160	72
JUNE	325	625	950	3040	
JULY	425	400	825	2640	
AUGUST	375	700	1075	3440	
SEPTEMBER	10	25	35	112	
OCTOBER	61	115	176	528	70
NOVEMBER	41	59	100	300	
DECEMBER	59	45	104	312	
JANUARY	43	65	108	324	
FEBRUARY	56	131	187	561	
MARCH	112	106	218	654	70
TOTAL	1782	2871	4653	14711	

Factors influencing use:
71 ESTIMATES-NO TRAFFIC COUNTER IN OPERATION
72 ESTIMATES-INFREQUENT READINGS OF TRAFFIC COUNTER
70 ESTIMATES-TRAFFIC COUNTER MALFUNCTION

HISTORICAL COMPARISON

	SUM					
	1982/83	1983/84	1984/85	1985/86	1986/87	% CHANGE FROM LAST YEAR
TYPE OF USE						
CAMPING PARTY NIGHTS	2658	5120	5020	4815	4392	-9
DAY USE PARTIES			3900	5104	4653	-9

NOTE: - Comparison does not include Day Use Parties
prior to completion of the Day Use Study (ie. 1984)

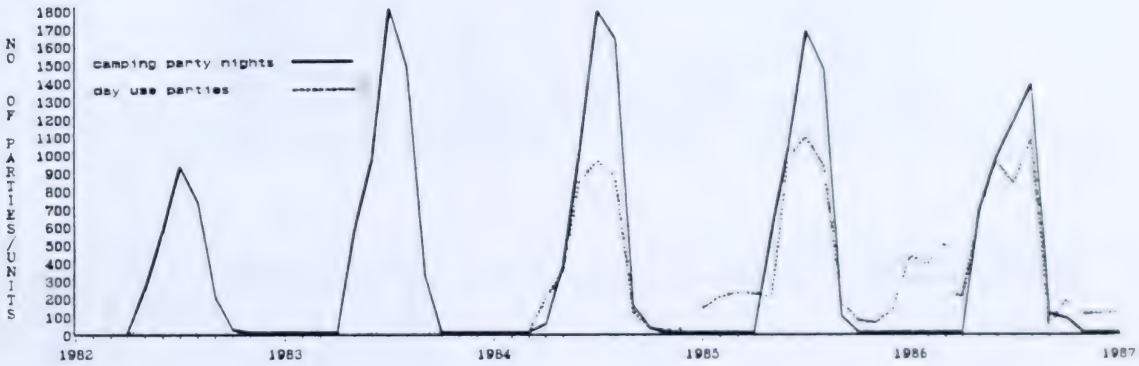

CAMPING USE

NORTHERN REGION
HILLIARDS BAY PARK

MONTH	CAMPING PARTY NIGHTS			INDIVIDUAL CAMPER NIGHTS	PARTIES TURNED AWAY
	WEEKDAYS	WEEKENDS	TOTAL		
APRIL	1	1	2	7	
MAY	108	344	452	1558	
JUNE	757	811	1568	5483	20
JULY	1317	719	2036	7186	
AUGUST	687	1305	1992	6910	1
SEPTEMBER	34	29	63	221	
OCTOBER	5	2	7	21	
NOVEMBER	0	0	0	0	
DECEMBER	0	0	0	0	
JANUARY	0	0	0	0	
FEBRUARY	0	0	0	0	
MARCH	0	0	0	0	
TOTAL	2909	3211	6120	21386	21

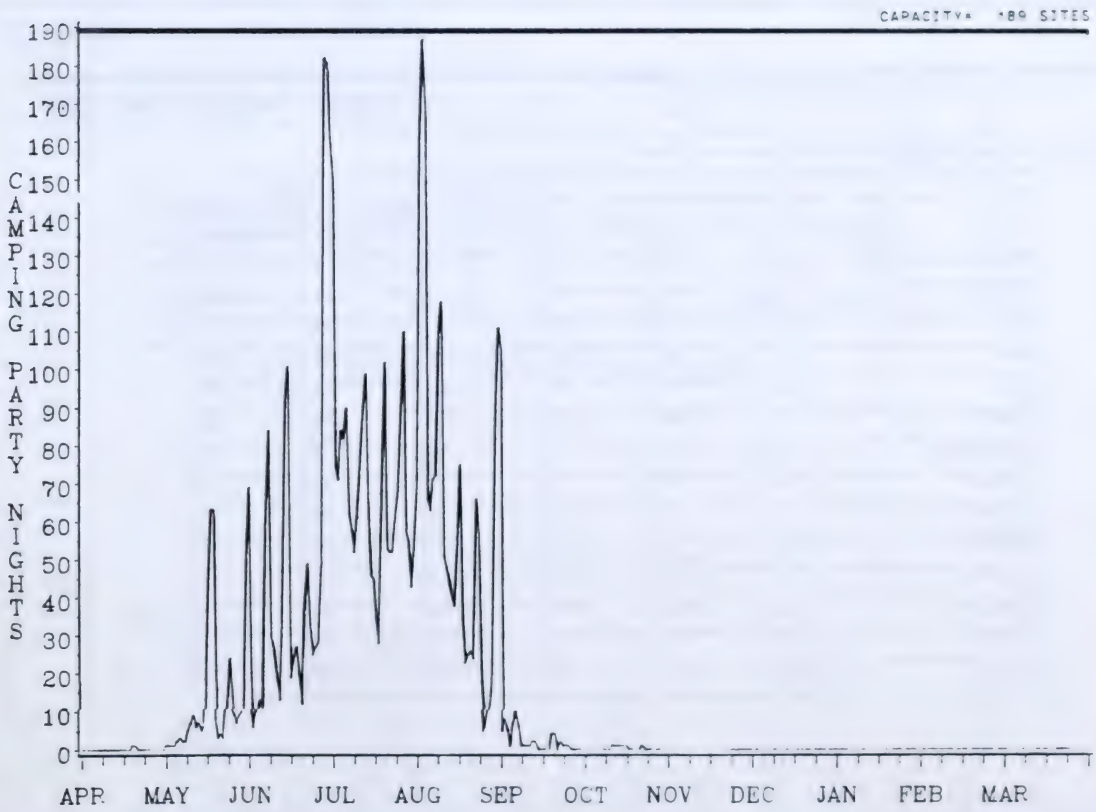

NORTHERN REGION
HILLIARDS BAY PARK

CAMPGROUND OCCUPANCY DATA

CAPACITY= 189 SITES

	SITE NIGHTS	AVG DAILY % OCCUPANCY			NUMBER OF NIGHTS AT % OCCUPANCY							OVERFLOW	
	AVAILABLE	WKDAY	WKEND	TOTAL	0	1-24	25-49	50-74	75-99	100	100+	PARTY NIGHTS	
MONTH													
APRIL	5670	0	0	0	28	2	0	0	0	0	0		
MAY	5859	3	17	8	0	27	4	0	0	0	0		
JUNE	5670	18	54	28	0	20	5	1	2	0	2	36	
JULY	5859	30	48	35	0	5	23	3	0	0	0		3
AUGUST	5859	19	58	34	0	13	11	4	3	0	0		
SEPTEMBER	5670	1	2	1	11	19	0	0	0	0	0		13
OCTOBER	5859	0	0	0	24	7	0	0	0	0	0		
NOVEMBER	5670	0	0	0	30	0	0	0	0	0	0		
DECEMBER	5859	0	0	0	31	0	0	0	0	0	0		
JANUARY	5859	0	0	0	31	0	0	0	0	0	0		
FEBRUARY	5292	0	0	0	28	0	0	0	0	0	0		
MARCH	5859	0	0	0	31	0	0	0	0	0	0		
TOTAL	68985	6	15	9	214	93	43	8	5	0	2	36	

Factors influencing use:
3 UNSEASONABLE AMOUNT OF PRECIPITATION
13 SEASONAL CLOSURE

GROUP CAMPING USE

	CAMPING UNIT NIGHTS			INDIVIDUAL	OCCUPANCY	
	WEEKDAYS	WEEKENDS	TOTAL	CAMPER NIGHTS	AREA NITES AVAILABLE	AREA NITES OCCUPIED
MONTH						
APRIL	0	0	0	0	90	0
MAY	31	6	37	130	93	5
JUNE	142	82	224	779	90	23
JULY	68	9	77	271	93	15
AUGUST	32	159	191	714	93	23
SEPTEMBER	0	0	0	0	90	0
OCTOBER	0	0	0	0	93	0
NOVEMBER	0	0	0	0	90	0
DECEMBER	0	0	0	0	93	0
JANUARY	0	0	0	0	93	0
FEBRUARY	0	0	0	0	84	0
MARCH	0	0	0	0	93	0
TOTAL	273	256	529	1893	1095	66

DAY USE

NORTHERN REGION
HILLIARDS BAY PARK

	DAY USE PARTIES			INDIVID	
	WEEKDAYS	WEEKENDS	TOTAL	DAY USERS	
MONTH					
APRIL	200	100	300	930	
MAY	625	550	1175	3642	
JUNE	1125	1250	2375	7362	
JULY	1675	1000	2675	8292	70
AUGUST	1350	1400	2750	8525	
SEPTEMBER	475	350	825	2557	
OCTOBER	291	148	439	1229	
NOVEMBER	127	77	204	571	
DECEMBER	300	420	720	2016	
JANUARY	173	211	384	1075	
FEBRUARY	113	266	379	1061	70
MARCH	105	87	192	538	
TOTAL	6559	5859	12418	37800	

Factors influencing use.
70 ESTIMATES-TRAFFIC COUNTER MALFUNCTION

HISTORICAL COMPARISON

	SUM					
	1982/83	1983/84	1984/85	1985/86	1986/87	% CHANGE FROM LAST YEAR
TYPE OF USE						
CAMPING PARTY NIGHTS	1923	2325	2884	4535	6120	35
GROUP UNIT NIGHTS					529	
DAY USE PARTIES				9350	12418	33

Note: - Comparison does not include Day Use Parties prior to completion of the Day Use Study (ie.1985)
- A system to calculate Group Units was introduced in 1986.

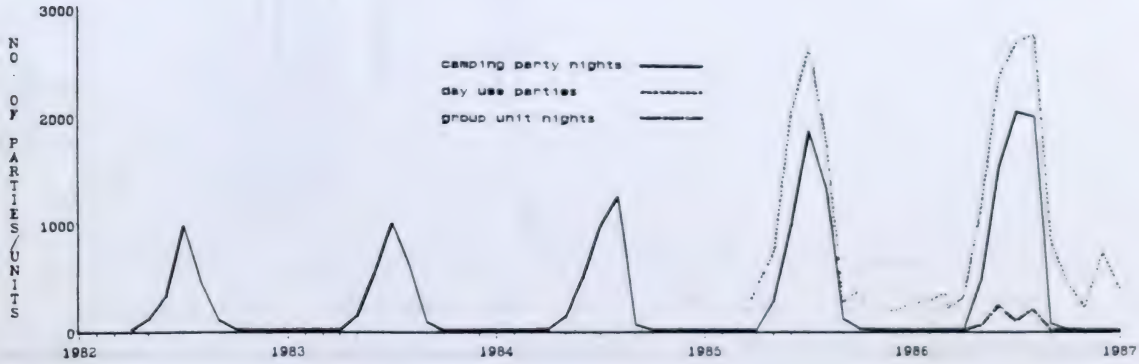

CAMPING USE

NORTHERN REGION
LESSER SLAVE LAKE PARK

MONTH	CAMPING PARTY NIGHTS			INDIVIDUAL PARTIES	
	WEEKDAYS	WEEKENDS	TOTAL	CAMPER NIGHTS	TURNED AWAY
APRIL	1	4	5	18	
MAY	54	446	500	1795	
JUNE	459	534	993	3529	29
JULY	1451	695	2146	7580	12
AUGUST	1175	1182	2357	8368	86
SEPTEMBER	54	47	101	358	
OCTOBER	22	15	37	111	
NOVEMBER	0	0	0	0	
DECEMBER	0	0	0	0	
JANUARY	0	0	0	0	
FEBRUARY	0	0	0	0	
MARCH	0	0	0	0	
TOTAL	3216	2923	6139	21759	127

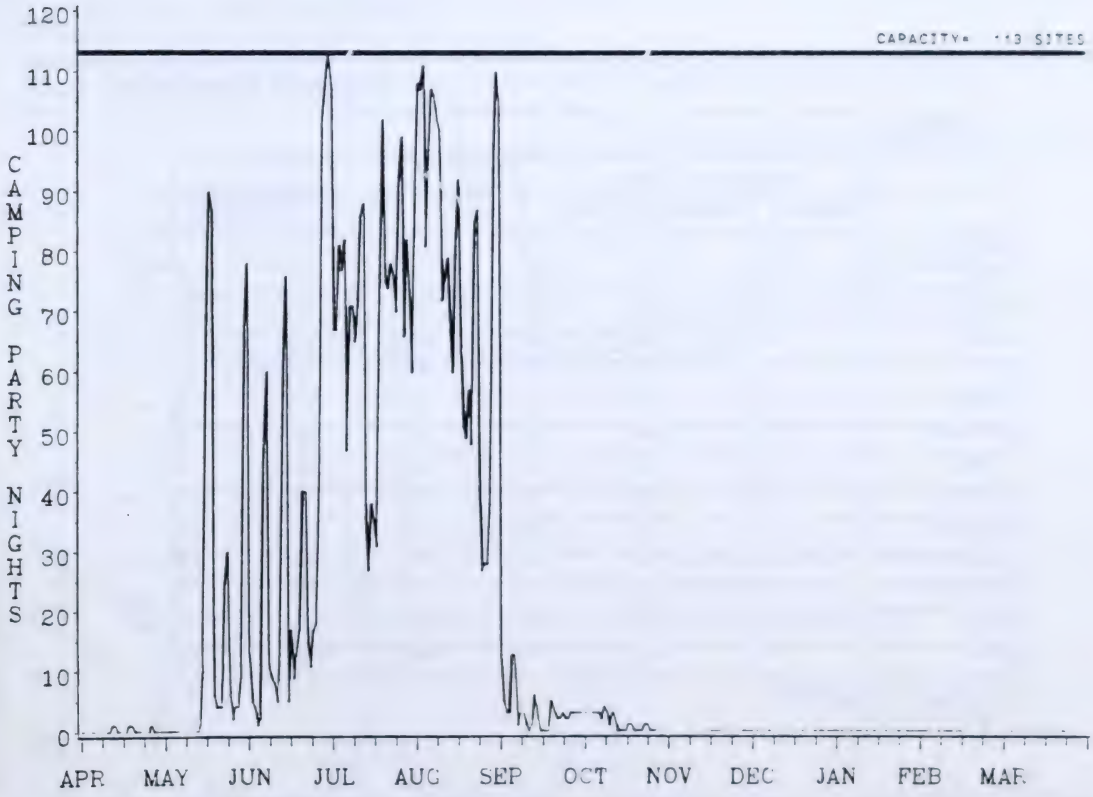

NORTHERN REGION
LESSER SLAVE LAKE PARK

CAMPGROUND OCCUPANCY DATA

CAPACITY= 113 SITES

	SITE NIGHTS	AVG DAILY % OCCUPANCY			NUMBER OF NIGHTS AT % OCCUPANCY							OVERFLOW	
	AVAILABLE	WKDAY	WKEND	TOTAL	0	1-24	25-49	50-74	75-99	100	100+	PARTY NIGHTS	
MONTH													
APRIL	3390	0	0	0	25	5	0	0	0	0	0		
MAY	3503	2	36	14	13	12	1	3	2	0	0		
JUNE	3390	18	59	29	0	19	4	3	3	1	0		
JULY	3503	56	77	61	0	1	5	19	6	0	0		
AUGUST	3503	55	87	67	0	3	5	9	14	0	0		
SEPTEMBER	3390	2	5	3	5	25	0	0	0	0	0		13
OCTOBER	3503	1	1	1	15	16	0	0	0	0	0		
NOVEMBER	3390	0	0	0	30	0	0	0	0	0	0		
DECEMBER	3503	0	0	0	31	0	0	0	0	0	0		
JANUARY	3503	0	0	0	31	0	0	0	0	0	0		
FEBRUARY	3164	0	0	0	28	0	0	0	0	0	0		
MARCH	3503	0	0	0	31	0	0	0	0	0	0		
TOTAL	41245	11	22	15	209	81	15	34	25	1	0		

Factors influencing use:
13 SEASONAL CLOSURE

GROUP CAMPING USE

	CAMPING UNIT NIGHTS			INDIVIDUAL	OCCUPANCY		
	WEEKDAYS	WEEKENDS	TOTAL	CAMPER NIGHTS	AREA NITES AVAILABLE	AREA NITES OCCUPIED	
MONTH							
APRIL	0	0	0	0	60	0	8
MAY	0	30	30	72	62	4	8
JUNE	26	44	70	168	60	11	8
JULY	65	72	137	329	62	21	8
AUGUST	0	0	0	0	31	0	8
SEPTEMBER	0	29	29	70	60	4	8
OCTOBER	0	5	5	12	62	1	8
NOVEMBER	0	0	0	0	60	0	8 13
DECEMBER	0	0	0	0	62	0	8 13
JANUARY	0	0	0	0	62	0	8 13
FEBRUARY	0	0	0	0	56	0	8 13
MARCH	0	0	0	0	62	0	8 13
TOTAL	91	180	271	650	699	41	

Factors influencing use:
13 SEASONAL CLOSURE
8 CONSTRUCTION

DAY USE

NORTHERN REGION
LESSER SLAVE LAKE PARK

	DAY USE PARTIES			INDIVID	
	WEEKDAYS	WEEKENDS	TOTAL	DAY USERS	
MONTH					
APRIL	450	275	725	2112	71
MAY	1021	725	1746	5106	71 72
JUNE	1412	1520	2932	8666	
JULY	1950	1400	3350	9800	
AUGUST	2425	1800	4225	12370	
SEPTEMBER	631	411	1042	3041	
OCTOBER	473	413	886	2658	
NOVEMBER	666	445	1111	3333	71
DECEMBER	113	72	185	555	50 71
JANUARY	131	161	292	876	50 71
FEBRUARY	151	178	329	987	50 71
MARCH	197	220	417	1251	50 71
TOTAL	9620	7620	17240	50755	

Factors influencing use
71 ESTIMATES-NO TRAFFIC COUNTER IN OPERATION
72 ESTIMATES-INFREQUENT READINGS OF TRAFFIC COUNTER
50 SOME AREAS AFFECTED BY SEASONAL CLOSURE

HISTORICAL COMPARISON

	SUM					
	1982/83	1983/84	1984/85	1985/86	1986/87	% CHANGE FROM LAST YEAR
TYPE OF USE						
CAMPING PARTY NIGHTS	5776	5285	4766	4964	6139	24
GROUP UNIT NIGHTS					271	
DAY USE PARTIES					17240	

Note: - Comparison does not include Day Use Parties prior to completion of the Day Use Study (ie.1986)
- A system to calculate Group Units was introduced in 1986.

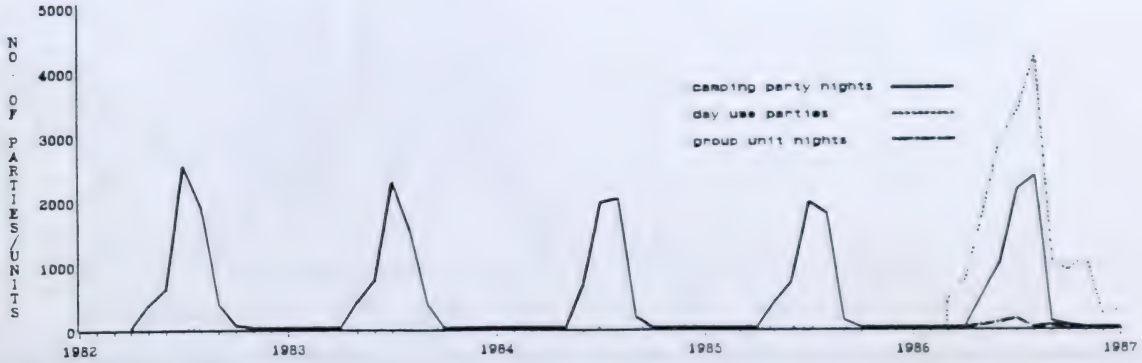

CAMPING USE

NORTHERN REGION
MOONSHINE LAKE PARK

	CAMPING PARTY NIGHTS			INDIVIDUAL	PARTIES
	WEEKDAYS	WEEKENDS	TOTAL	CAMPER NIGHTS	TURNED AWAY
MONTH					
APRIL	2	3	5	17	
MAY	79	562	641	2195	
JUNE	372	723	1095	3797	4
JULY	489	451	940	3294	
AUGUST	300	739	1039	3593	
SEPTEMBER	26	32	58	202	
OCTOBER	6	12	18	53	
NOVEMBER	0	0	0	0	
DECEMBER	0	0	0	0	
JANUARY	0	0	0	0	
FEBRUARY	0	0	0	0	
MARCH	0	0	0	0	
TOTAL	1274	2522	3796	13152	4

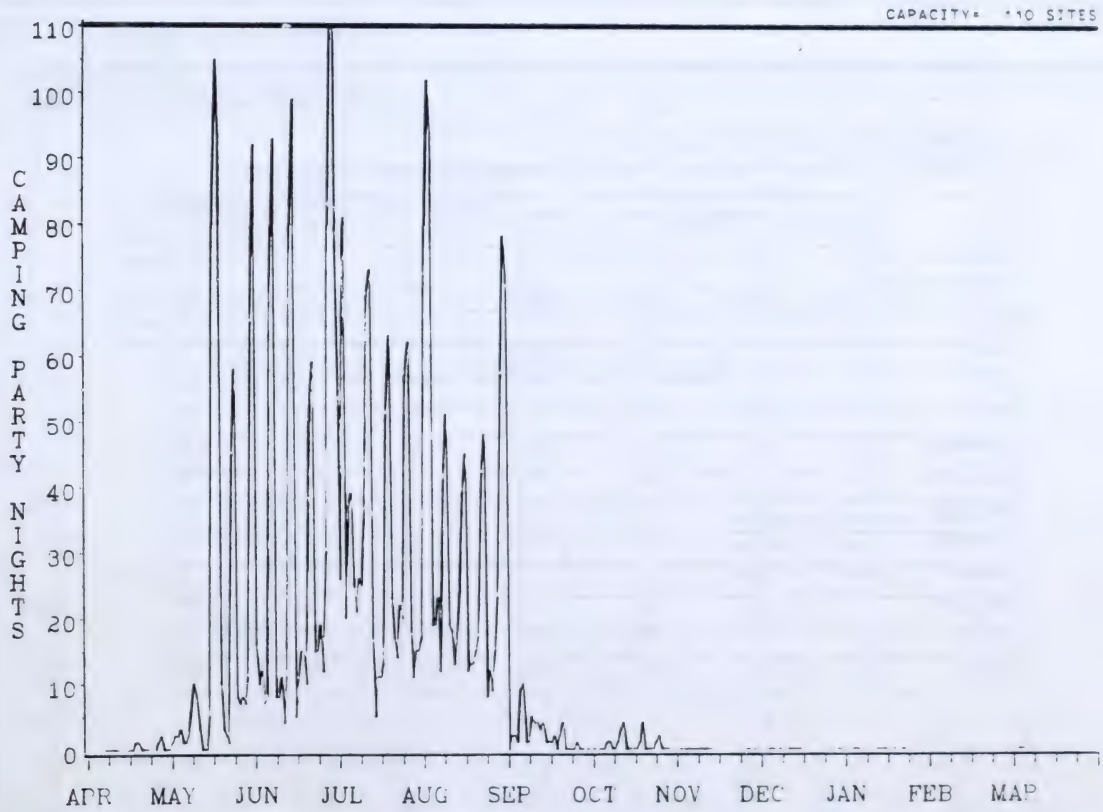

NORTHERN REGION
MOONSHINE LAKE PARK

CAMPGROUND OCCUPANCY DATA

CAPACITY= 110 SITES

	SITE NIGHTS	AVG DAILY % OCCUPANCY			NUMBER OF NIGHTS AT % OCCUPANCY							OVERFLOW	
	AVAILABLE	WKDAY	WKEND	TOTAL	0	1-24	25-49	50-74	75-99	100	100+	PARTY NIGHTS	
MONTH													
APRIL	3300	0	0	0	26	4	0	0	0	0	0		
MAY	3410	4	46	19	3	21	1	2	4	0	0		
JUNE	3300	15	82	33	0	19	3	4	2	0	2	54	
JULY	3410	19	51	28	0	21	4	6	0	0	0		
AUGUST	3410	14	56	30	0	19	6	4	2	0	0		
SEPTEMBER	3300	1	4	2	11	19	0	0	0	0	0		13
OCTOBER	3410	0	1	1	22	9	0	0	0	0	0		13
NOVEMBER	3300	0	0	0	30	0	0	0	0	0	0		13
DECEMBER	3410	0	0	0	31	0	0	0	0	0	0		13
JANUARY	3410	0	0	0	31	0	0	0	0	0	0		13
FEBRUARY	3080	0	0	0	28	0	0	0	0	0	0		13
MARCH	3410	0	0	0	31	0	0	0	0	0	0		13
TOTAL	40150	5	20	9	213	112	14	16	8	0	2	54	

Factors influencing use:
13 SEASONAL CLOSURE

GROUP CAMPING USE

	CAMPING UNIT NIGHTS			INDIVIDUAL	OCCUPANCY	
	WEEKDAYS	WEEKENDS	TOTAL	CAMPER NIGHTS	AREA NITES AVAILABLE	AREA NITES OCCUPIED
MONTH						
APRIL	0	0	0	0	30	0
MAY	0	62	62	211	31	7
JUNE	0	0	0	0	30	0
JULY	8	39	47	160	31	4
AUGUST	0	24	24	82	31	2
SEPTEMBER	0	0	0	0	30	0
OCTOBER	0	0	0	0	31	0
NOVEMBER	0	0	0	0	30	0
DECEMBER	0	0	0	0	31	0
JANUARY	0	0	0	0	31	0
FEBRUARY	0	0	0	0	28	0
MARCH	0	0	0	0	31	0
TOTAL	8	125	133	452	365	13

DAY USE

NORTHERN REGION
MOONSHINE LAKE PARK

	DAY USE PARTIES			INDIVID	
	WEEKDAYS	WEEKENDS	TOTAL	DAY USERS	
MONTH					
APRIL	500	300	800	1920	
MAY	575	1150	1725	4140	72
JUNE	650	1200	1850	4440	
JULY	1050	1025	2075	4980	
AUGUST	700	1175	1875	4500	
SEPTEMBER	200	225	425	1020	
OCTOBER	271	179	450	1260	
NOVEMBER	174	119	293	820	
DECEMBER	207	103	310	868	
JANUARY	221	139	360	1008	
FEBRUARY	187	95	282	790	
MARCH	177	122	299	837	
TOTAL	4912	5832	10744	26583	

Factors influencing use:
72 ESTIMATES-INFREQUENT READINGS OF TRAFFIC COUNTER

HISTORICAL COMPARISON

	SUM					
	1982/83	1983/84	1984/85	1985/86	1986/87	% CHANGE FROM LAST YEAR
TYPE OF USE						
CAMPING PARTY NIGHTS	1250	2775	3602	4148	3796	-8
GROUP UNIT NIGHTS					133	
DAY USE PARTIES		5484	9297	9273	10744	16

Note: - Comparison does not include Day Use Parties prior to completion of the Day Use Study (ie.1983)
- A system to calculate Group Units was introduced in 1986.

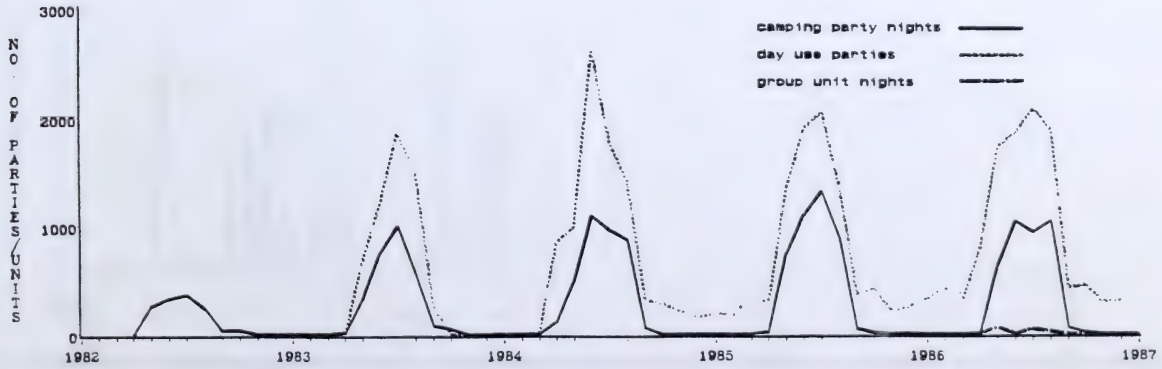

CAMPING USE

NORTHERN REGION
NOTIKEWIN PARK

	CAMPING PARTY NIGHTS			INDIVIDUAL	PARTIES
	WEEKDAYS	WEEKENDS	TOTAL	CAMPER NIGHTS	TURNED AWAY
MONTH					
APRIL	12	0	12	40	
MAY	3	11	14	46	
JUNE	7	13	20	66	
JULY	5	1	6	20	
AUGUST	18	13	31	102	
SEPTEMBER	9	2	11	36	
OCTOBER	17	3	20	56	
NOVEMBER	0	0	0	0	
DECEMBER	0	0	0	0	
JANUARY	0	0	0	0	
FEBRUARY	0	0	0	0	
MARCH	0	0	0	0	
TOTAL	71	43	114	366	

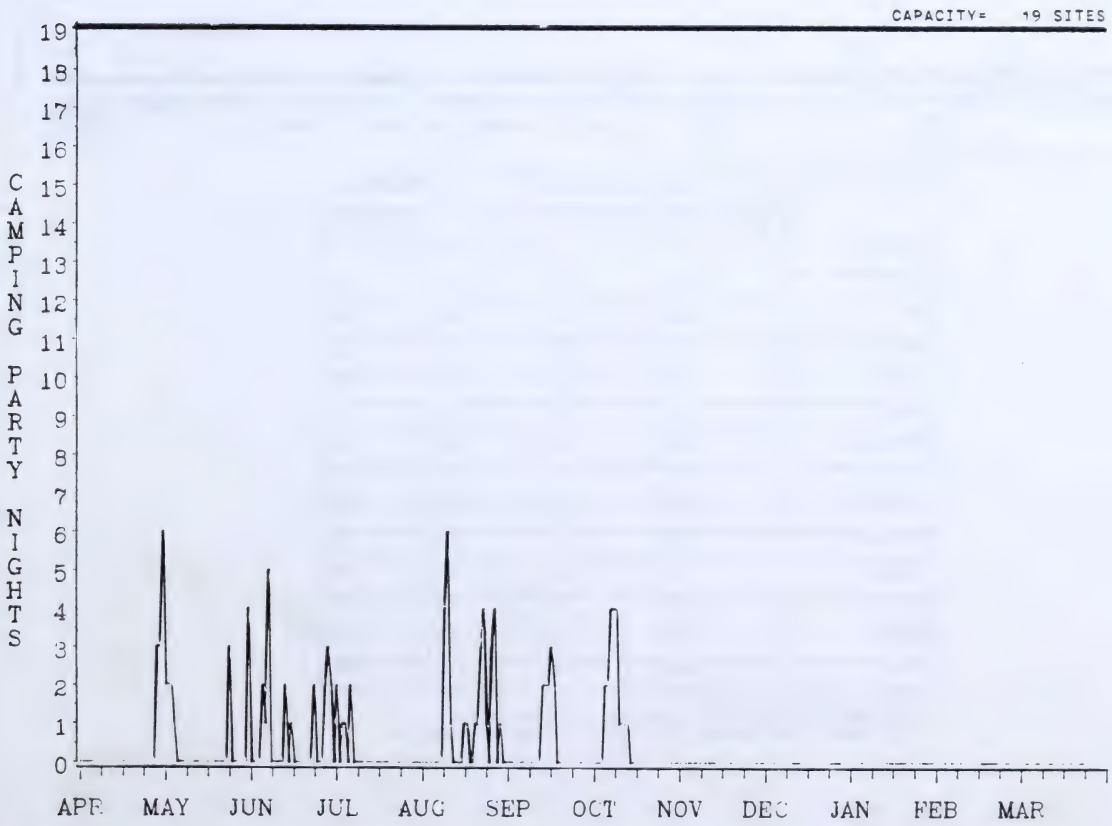

NORTHERN REGION
NOTIKEWIN PARK

CAMPGROUND OCCUPANCY DATA

CAPACITY= 19 SITES

	SITE NIGHTS	AVG DAILY % OCCUPANCY			NUMBER OF NIGHTS AT % OCCUPANCY							OVERFLOW
	AVAILABLE	WKDAY	WKEND	TOTAL	0	1-24	25-49	50-74	75-99	100	100+	PARTY NIGHTS
MONTH												
APRIL	570	3	0	2	27	2	1	0	0	0	0	
MAY	589	1	5	2	25	6	0	0	0	0	0	
JUNE	570	2	9	4	21	8	1	0	0	0	0	
JULY	589	1	1	1	27	4	0	0	0	0	0	
AUGUST	589	5	6	5	18	12	1	0	0	0	0	
SEPTEMBER	570	2	1	2	25	5	0	0	0	0	0	
OCTOBER	589	4	2	3	22	9	0	0	0	0	0	
NOVEMBER	570	0	0	0	30	0	0	0	0	0	0	
DECEMBER	589	0	0	0	31	0	0	0	0	0	0	
JANUARY	589	0	0	0	31	0	0	0	0	0	0	
FEBRUARY	532	0	0	0	28	0	0	0	0	0	0	
MARCH	589	0	0	0	31	0	0	0	0	0	0	
TOTAL	6935	1	2	2	316	46	3	0	0	0	0	

DAY USE

	DAY USE PARTIES			INDIVID	
	WEEKDAYS	WEEKENDS	TOTAL	DAY USERS	
MONTH					
APRIL	16	11	27	73	
MAY	23	9	32	86	71
JUNE	75	25	100	270	71
JULY	17	12	29	78	71
AUGUST	20	21	41	111	71
SEPTEMBER	19	13	32	86	
OCTOBER	24	7	31	62	
NOVEMBER	17	21	38	76	
DECEMBER	16	11	27	54	
JANUARY	10	5	15	30	
FEBRUARY	8	8	16	32	
MARCH	13	11	24	48	72
TOTAL	258	154	412	1007	

Factors influencing use:
71 ESTIMATES-NO TRAFFIC COUNTER IN OPERATION
72 ESTIMATES-INFREQUENT READINGS OF TRAFFIC COUNTER

HISTORICAL COMPARISON

NORTHERN REGION
NOTIKEWIN PARK

	SUM					
	1982/83	1983/84	1984/85	1985/86	1986/87	% CHANGE FROM LAST YEAR
TYPE OF USE						
CAMPING PARTY NIGHTS	164	122	38	165	114	-31
DAY USE PARTIES				2422	412	-83

NOTE: - Comparison does not include Day Use Parties
prior to completion of the Day Use Study (ie.1985)

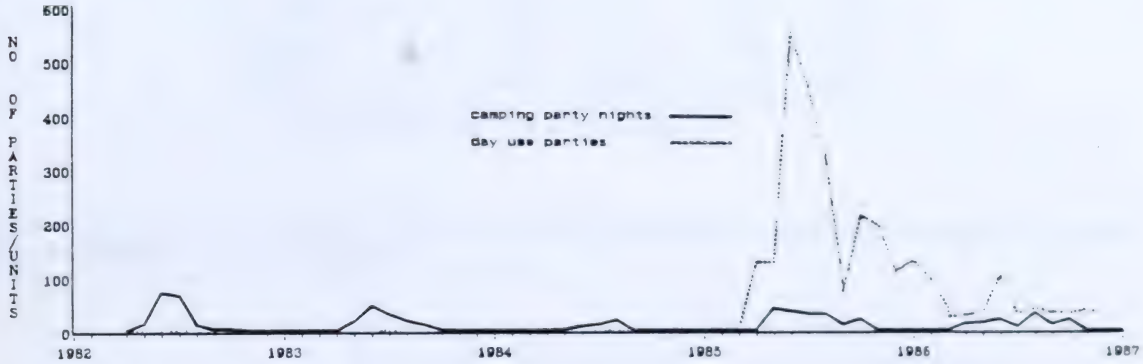

DAY USE

NORTHERN REGION
OBRIEN PARK

	DAY USE PARTIES			INDIVID	
	WEEKDAYS	WEEKENDS	TOTAL	DAY USERS	
MONTH					
APRIL	275	150	425	1275	7*
MAY	1081	912	1993	5979	
JUNE	1925	2175	4100	12300	
JULY	1575	1500	3075	9225	
AUGUST	1650	1750	3400	10200	
SEPTEMBER	925	550	1475	4425	
OCTOBER	566	444	1010	3030	
NOVEMBER	339	349	688	2064	
DECEMBER	489	323	812	2436	
JANUARY	200	70	270	810	
FEBRUARY	213	160	373	1119	
MARCH	315	170	485	1455	
TOTAL	9553	8553	18106	54318	

Factors influencing use:
7* ESTIMATES-NO TRAFFIC COUNTER IN OPERATION

HISTORICAL COMPARISON

	SUM					
	1982/83	1983/84	1984/85	1985/86	1986/87	% CHANGE FROM LAST YEAR
TYPE OF USE						
DAY USE PARTIES			13747	20006	18106	-9

NOTE: - Comparison does not include Day Use Parties
prior to completion of the Day Use Study (ie.1984)

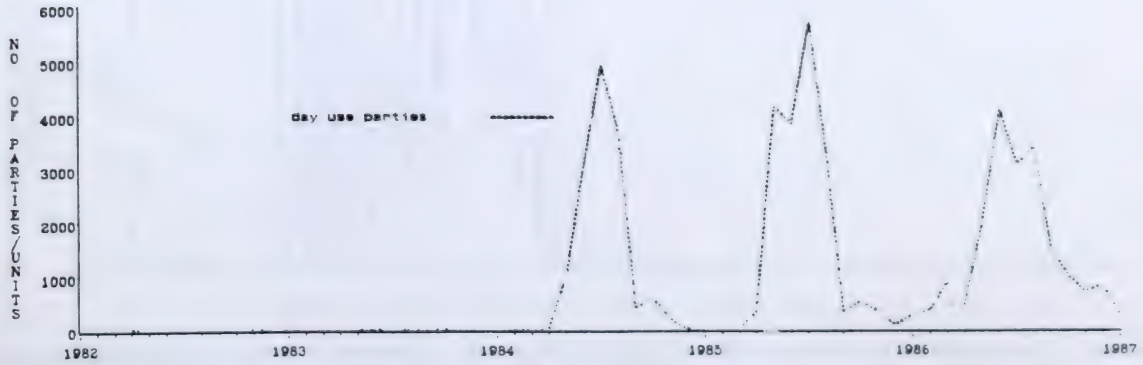

CAMPING USE

NORTHERN REGION
QUEEN ELIZABETH PARK

MONTH	CAMPING PARTY NIGHTS			INDIVIDUAL CAMPER NIGHTS	PARTIES TURNED AWAY
	WEEKDAYS	WEEKENDS	TOTAL		
APRIL	0	0	0	0	
MAY	9	126	135	419	8
JUNE	124	328	452	1414	3
JULY	395	239	634	2005	11
AUGUST	247	365	612	1922	53
SEPTEMBER	28	12	40	127	
OCTOBER	0	0	0	0	
NOVEMBER	0	0	0	0	
DECEMBER	1	0	1	3	
JANUARY	0	0	0	0	
FEBRUARY	0	0	0	0	
MARCH	0	0	0	0	
TOTAL	804	1070	1874	5889	75

CAPACITY= 70 SITES

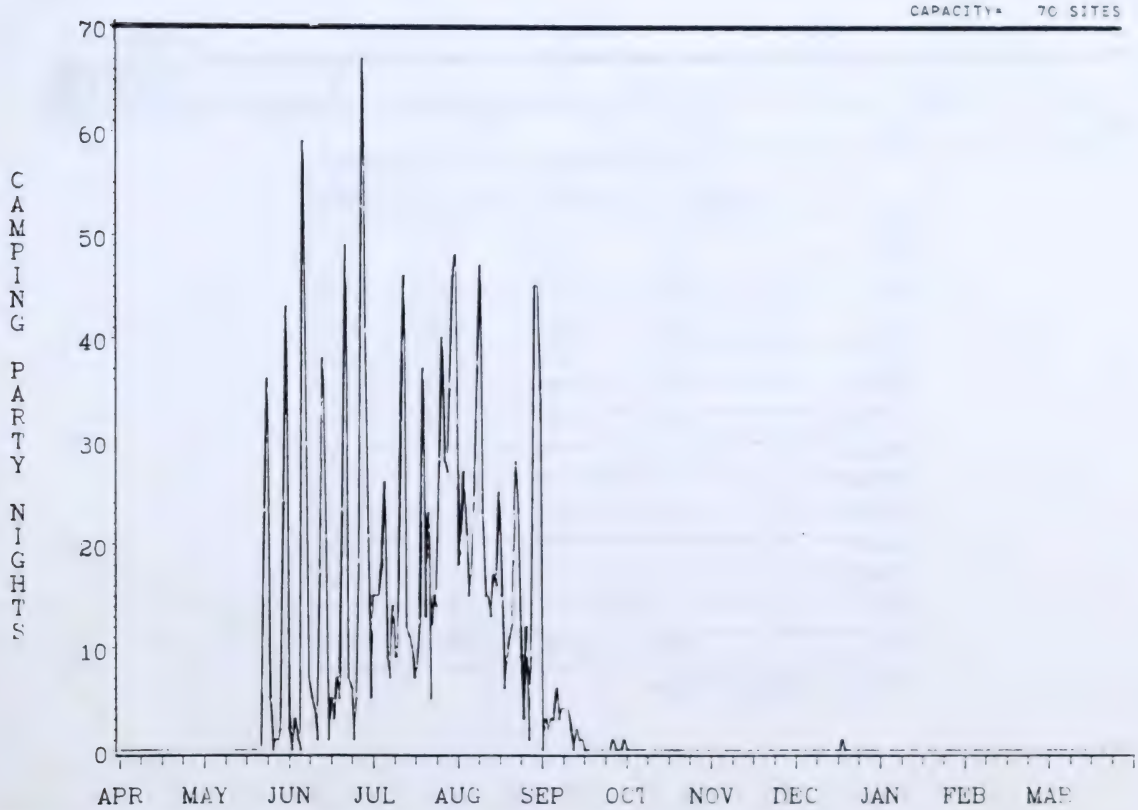

NORTHERN REGION
QUEEN ELIZABETH PARK

CAMPGROUND OCCUPANCY DATA

CAPACITY= 70 SITES

	SITE NIGHTS	AVG DAILY % OCCUPANCY			NUMBER OF NIGHTS AT % OCCUPANCY							OVERFLOW
	AVAILABLE	WKDAY	WKEND	TOTAL	0	1-24	25-49	50-74	75-99	100	100+	PARTY NIGHTS
MONTH												
APRIL	2100	0	0	0	30	0	0	0	0	0	0	
MAY	2170	1	16	6	23	4	2	2	0	0	0	
JUNE	2100	8	59	22	2	18	5	3	2	0	0	
JULY	2170	25	43	29	0	18	7	6	0	0	0	
AUGUST	2170	19	43	28	0	17	9	5	0	0	0	
SEPTEMBER	2100	2	2	2	15	15	0	0	0	0	0	
OCTOBER	2170	0	0	0	31	0	0	0	0	0	0	
NOVEMBER	2100	0	0	0	30	0	0	0	0	0	0	
DECEMBER	2170	0	0	0	30	1	0	0	0	0	0	
JANUARY	2170	0	0	0	31	0	0	0	0	0	0	
FEBRUARY	1960	0	0	0	28	0	0	0	0	0	0	
MARCH	2170	0	0	0	31	0	0	0	0	0	0	
TOTAL	25550	4	14	7	251	73	23	16	2	0	0	

DAY USE

	DAY USE PARTIES			INDIVID	
	WEEKDAYS	WEEKENDS	TOTAL	DAY USERS	
MONTH					
APRIL	275	300	575	1322	
MAY	650	1300	1950	4485	
JUNE	925	1600	2525	5807	
JULY	1175	975	2150	4945	
AUGUST	1075	1550	2625	6037	7
SEPTEMBER	225	250	475	1092	
OCTOBER	10	3	13	46	
NOVEMBER	3	1	4	14	
DECEMBER	3	1	4	14	
JANUARY	4	1	5	18	
FEBRUARY	4	1	5	18	
MARCH	4	1	5	18	
TOTAL	4353	5983	10336	23816	

Factors influencing use:
7 SPECIAL COMMUNITY EVENT

HISTORICAL COMPARISON

NORTHERN REGION
QUEEN ELIZABETH PARK

	SUM					
	1982/83	1983/84	1984/85	1985/86	1986/87	% CHANGE FROM LAST YEAR
TYPE OF USE						
CAMPING PARTY NIGHTS	1980	2335	2215	2132	1871	-12
DAY USE PARTIES		9206	7532	11134	10336	-7

NOTE: - Comparison does not include Day Use Parties prior to completion of the Day Use Study (ie.1983)

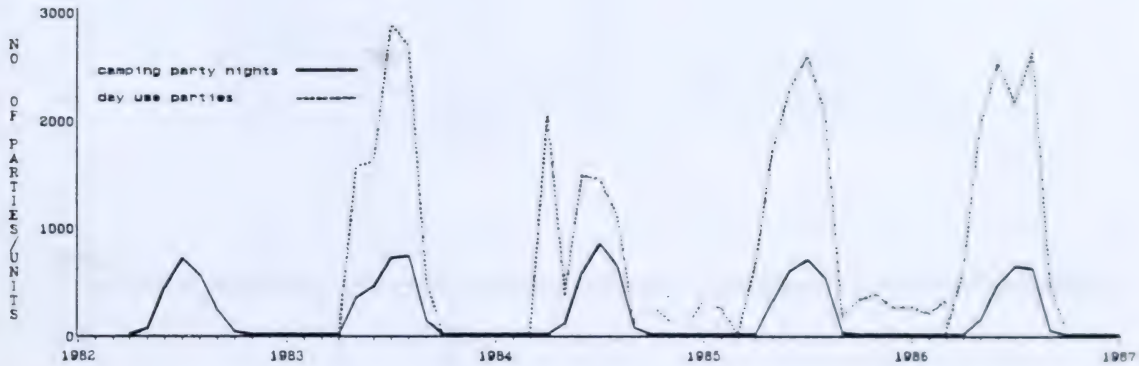

CAMPING USE

NORTHERN REGION
SASKATOON ISLAND PARK

	CAMPING PARTY NIGHTS			INDIVIDUAL PARTIES	
	WEEKDAYS	WEEKENDS	TOTAL	CAMPER NIGHTS	TURNED AWAY
MONTH					
APRIL	0	0	0	0	
MAY	0	0	0	0	
JUNE	137	169	306	972	3
JULY	525	466	991	3107	
AUGUST	469	704	1173	3754	18
SEPTEMBER	39	46	85	269	
OCTOBER	3	7	10	27	
NOVEMBER	0	0	0	0	
DECEMBER	0	0	0	0	
JANUARY	0	0	0	0	
FEBRUARY	0	0	0	0	
MARCH	0	0	0	0	
TOTAL	1173	1392	2565	8129	21

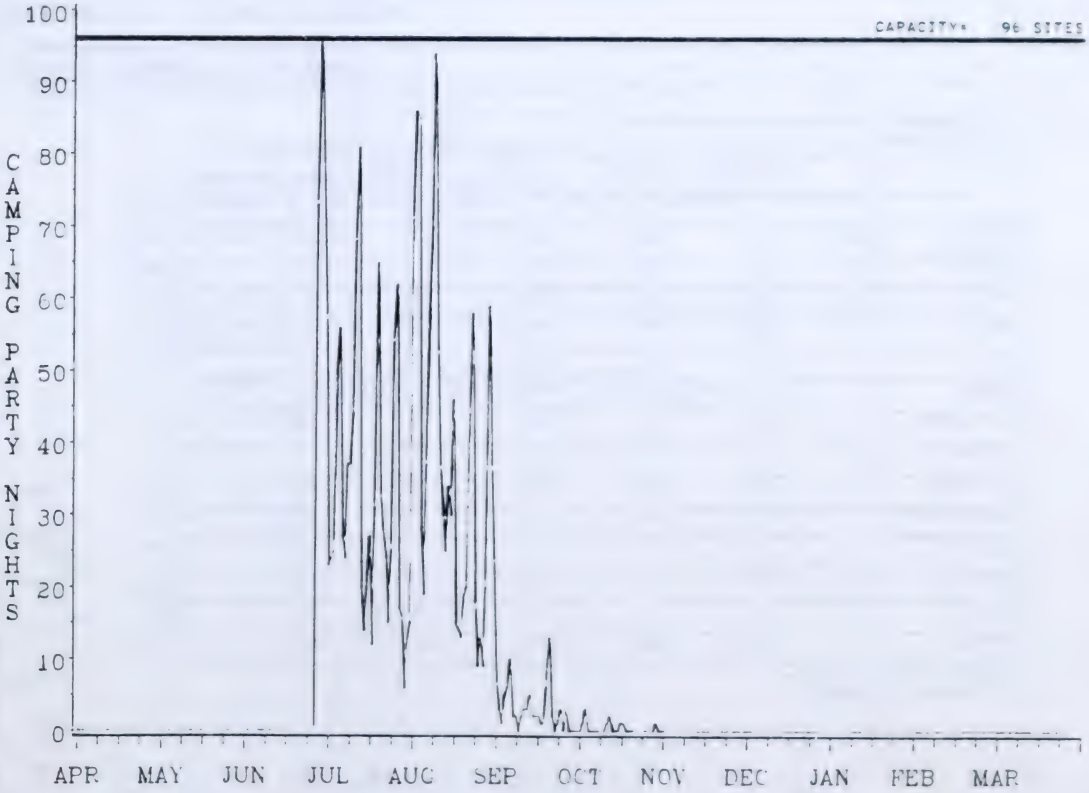

NORTHERN REGION
SASKATOON ISLAND PARK

CAMPGROUND OCCUPANCY DATA

CAPACITY= 96 SITES

	SITE NIGHTS	AVG DAILY % OCCUPANCY			NUMBER OF NIGHTS AT % OCCUPANCY							OVERFLOW	
	AVAILABLE	WKDAY	WKEND	TOTAL	0	1-24	25-49	50-74	75-99	100	100+	PARTY NIGHTS	
MONTH													
APRIL	2880	0	0	0	30	0	0	0	0	0	0		8
MAY	2976	0	0	0	31	0	0	0	0	0	0		8
JUNE	2880	6	22	11	26	0	0	1	2	1	0		
JULY	297	24	61	33	0	11	13	6	1	0	0		
AUGUST	2976	26	61	39	0	11	11	6	3	0	0		
SEPTEMBER	2880	2	6	3	7	23	0	0	0	0	0		
OCTOBER	2976	0	1	0	24	7	0	0	0	0	0		13
NOVEMBER	2880	0	0	0	30	0	0	0	0	0	0		13
DECEMBER	2976	0	0	0	31	0	0	0	0	0	0		13
JANUARY	2976	0	0	0	31	0	0	0	0	0	0		13
FEBRUARY	2688	0	0	0	28	0	0	0	0	0	0		13
MARCH	2976	0	0	0	31	0	0	0	0	0	0		13
TOTAL	35040	5	13	7	269	52	24	13	6	1	0		

Factors influencing use:
8 CONSTRUCTION
13 SEASONAL CLOSURE

GROUP CAMPING USE

	CAMPING UNIT NIGHTS			INDIVIDUAL	OCCUPANCY		
	WEEKDAYS	WEEKENDS	TOTAL	CAMPER NIGHTS	AREA NITES AVAILABLE	AREA NITES OCCUPIED	
MONTH							
APRIL	0	0	0	0	30	0	
MAY	0	0	0	0	31	0	
JUNE	0	0	0	0	30	0	
JULY	8	37	45	153	31	4	
AUGUST	20	18	38	129	31	3	
SEPTEMBER	0	0	0	0	30	0	
OCTOBER	0	0	0	0	31	0	
NOVEMBER	0	0	0	0	30	0	13
DECEMBER	0	0	0	0	31	0	13
JANUARY	0	0	0	0	31	0	13
FEBRUARY	0	0	0	0	28	0	13
MARCH	0	0	0	0	31	0	13
TOTAL	28	55	83	282	365	7	

Factors influencing use:
13 SEASONAL CLOSURE

DAY USE

NORTHERN REGION
SASKATOON ISLAND PARK

	DAY USE PARTIES			INDIVID	
	WEEKDAYS	WEEKENDS	TOTAL	DAY USERS	
MONTH					
APRIL	0	0	0	0	8
MAY	0	0	0	0	8
JUNE	100	1200	1300	3250	8
JULY	1625	1775	3400	8500	
AUGUST	1975	3375	5350	13375	70
SEPTEMBER	250	425	675	1688	70
OCTOBER	46	80	126	378	70
NOVEMBER	20	100	120	360	70
DECEMBER	20	80	100	300	70
JANUARY	31	69	100	300	70
FEBRUARY	28	93	121	363	70
MARCH	154	176	330	990	70
TOTAL	4249	7373	11622	29504	

Factors influencing use:
8 CONSTRUCTION
70 ESTIMATES-TRAFFIC COUNTER MALFUNCTION

HISTORICAL COMPARISON

	SUM					
	1982/83	1983/84	1984/85	1985/86 (8)	1986/87	% CHANGE FROM LAST YEAR
TYPE OF USE						
CAMPING PARTY NIGHTS	2467	2405	1555	470	2565	446
GROUP UNIT NIGHTS					83	
DAY USE PARTIES		1935*	20092	1844	11622	530

Factors influencing use:
8 CONSTRUCTION

Note: - Comparison does not include Day Use Parties prior to completion of the Day Use Study (ie.1983)
- A system to calculate Group Units was introduced in 1986.

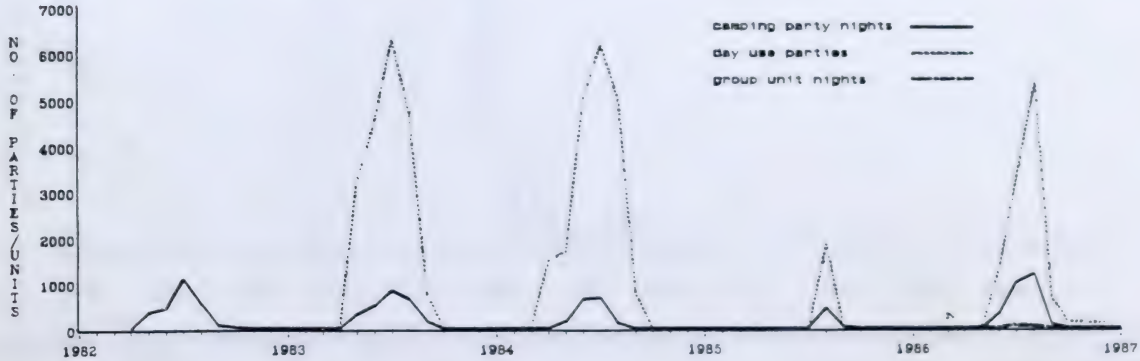

CAMPING USE

NORTHERN REGION
WILLIAMSON PARK

	CAMPING PARTY NIGHTS			INDIVIDUAL	PARTIES
	WEEKDAYS	WEEKENDS	TOTAL	CAMPER NIGHTS	TURNED AWAY
MONTH					
APRIL	0	0	0	0	
MAY	0	0	0	0	
JUNE	119	117	236	743	56
JULY	1035	467	1502	4760	56
AUGUST	669	665	1334	4202	171
SEPTEMBER	36	27	63	199	
OCTOBER	11	5	16	43	
NOVEMBER	0	0	0	0	
DECEMBER	0	0	0	0	
JANUARY	0	0	0	0	
FEBRUARY	0	0	0	0	
MARCH	0	0	0	0	
TOTAL	1870	1281	3151	9948	283

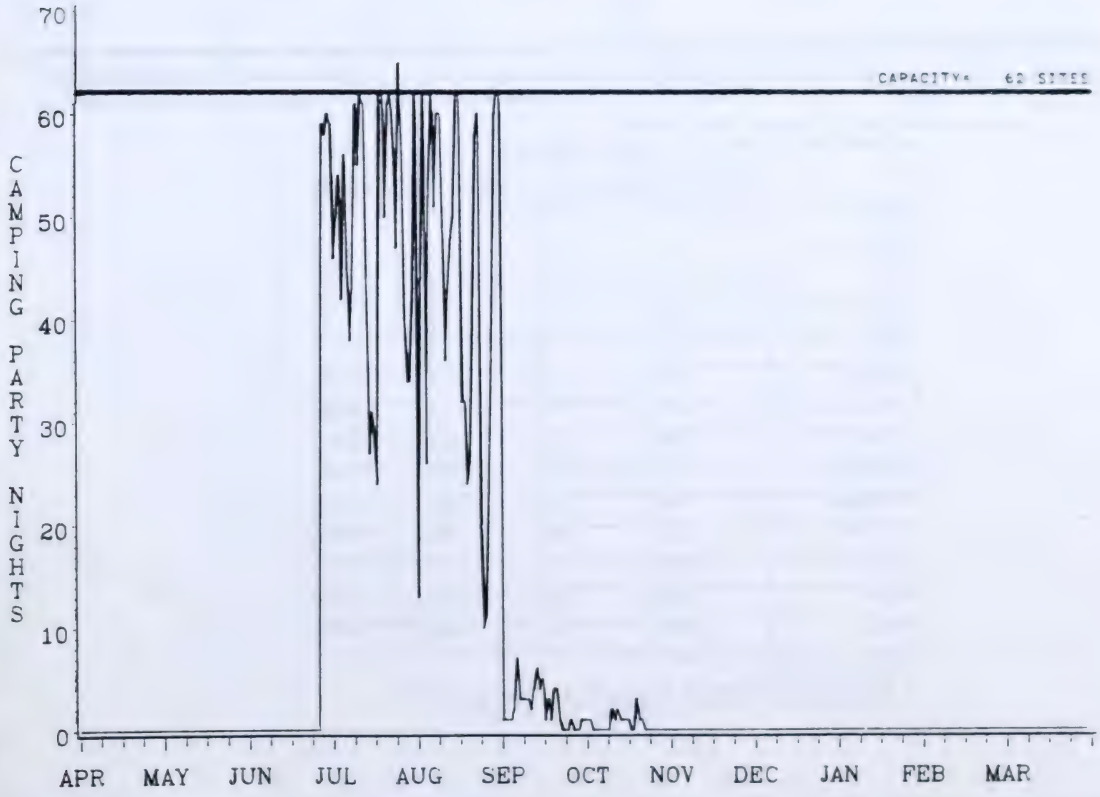

NORTHERN REGION
WILLIAMSON PARK
WILLIAMSON CAMPGROUND

CAMPGROUND OCCUPANCY DATA

CAPACITY= 62 SITES

	SITE NIGHTS	AVG DAILY % OCCUPANCY			NUMBER OF NIGHTS AT % OCCUPANCY							
	AVAILABLE	WKDAY	WKEND	TOTAL	0	1-24	25-49	50-74	75-99	100	100+	
MONTH												
APRIL	1860	0	0	0	30	0	0	0	0	0	0	8
MAY	1922	0	0	0	31	0	0	0	0	0	0	8
JUNE	1860	9	24	13	26	0	0	0	4	0	0	8
JULY	1922	73	94	78	0	0	3	11	11	5	1	
AUGUST	1922	57	89	69	0	3	5	7	10	6	0	
SEPTEMBER	1860	3	5	3	6	24	0	0	0	0	0	
OCTOBER	1922	1	1	1	19	12	0	0	0	0	0	13
NOVEMBER	1860	0	0	0	30	0	0	0	0	0	0	13
DECEMBER	1922	0	0	0	31	0	0	0	0	0	0	13
JANUARY	1922	0	0	0	31	0	0	0	0	0	0	13
FEBRUARY	1736	0	0	0	28	0	0	0	0	0	0	13
MARCH	1922	0	0	0	31	0	0	0	0	0	0	13
TOTAL	22630	12	18	14	263	39	8	18	25	11	1	

Factors influencing use:
8 CONSTRUCTION
13 SEASONAL CLOSURE

DAY USE

	DAY USE PARTIES			INDIVID	
	WEEKDAYS	WEEKENDS	TOTAL	DAY USERS	
MONTH					
APRIL	0	0	0	0	8
MAY	0	0	0	0	8
JUNE	0	0	0	0	8
JULY	0	0	0	0	8
AUGUST	0	0	0	0	8
SEPTEMBER	475	175	650	1665	72
OCTOBER	195	140	335	1173	71
NOVEMBER	165	115	280	980	71
DECEMBER	250	104	354	1239	71
JANUARY	315	188	503	1761	71
FEBRUARY	263	138	401	1404	71
MARCH	292	123	415	1453	71
TOTAL	1955	983	2938	9673	

Factors influencing use:
8 CONSTRUCTION
72 ESTIMATES-INFREQUENT READINGS OF TRAFFIC COUNTER
71 ESTIMATES-NO TRAFFIC COUNTER IN OPERATION

HISTORICAL COMPARISON

NORTHERN REGION
WILLIAMSON PARK

	SUM					
	1982/83	1983/84	1984/85	1985/86 (83)	1986/87	% CHANGE FROM LAST YEAR
TYPE OF USE						
CAMPING PARTY NIGHTS	4709	4737	4091	3973	3151	-21
DAY USE PARTIES			2638	6341	2936	-54

Factors influencing use:
83 DATA FOR TWO PEAK SEASON MONTHS NOT AVAILABLE

NOTE: - Comparison does not include Day Use Parties prior to completion of the Day Use Study (ie.1984)

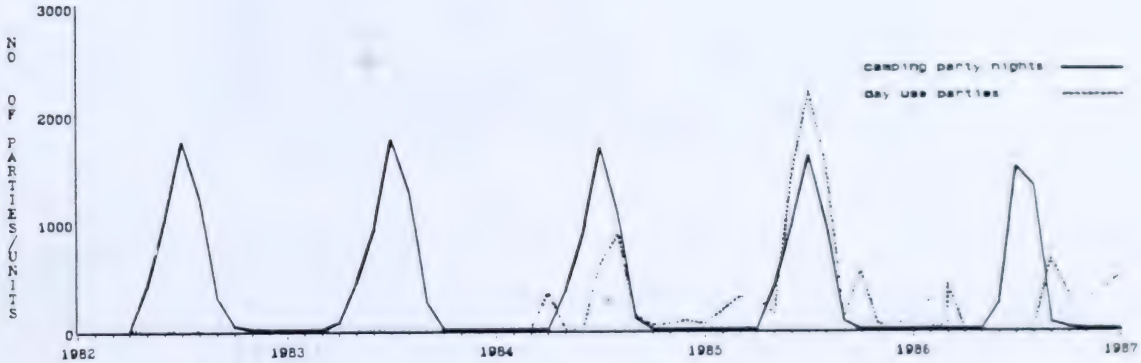

CAMPING USE

NORTHERN REGION
WINAGAMI LAKE PARK

MONTH	CAMPING PARTY NIGHTS			INDIVIDUAL	PARTIES
	WEEKDAYS	WEEKENDS	TOTAL	CAMPER NIGHTS	TURNED AWAY
APRIL	0	0	0	0	
MAY	48	389	437	1568	26
JUNE	288	420	708	2520	18
JULY	495	312	807	2856	
AUGUST	257	419	676	2408	
SEPTEMBER	11	7	18	64	
OCTOBER	0	0	0	0	
NOVEMBER	0	0	0	0	
DECEMBER	0	0	0	0	
JANUARY	0	0	0	0	
FEBRUARY	0	0	0	0	
MARCH	0	0	0	0	
TOTAL	1099	1547	2646	9416	44

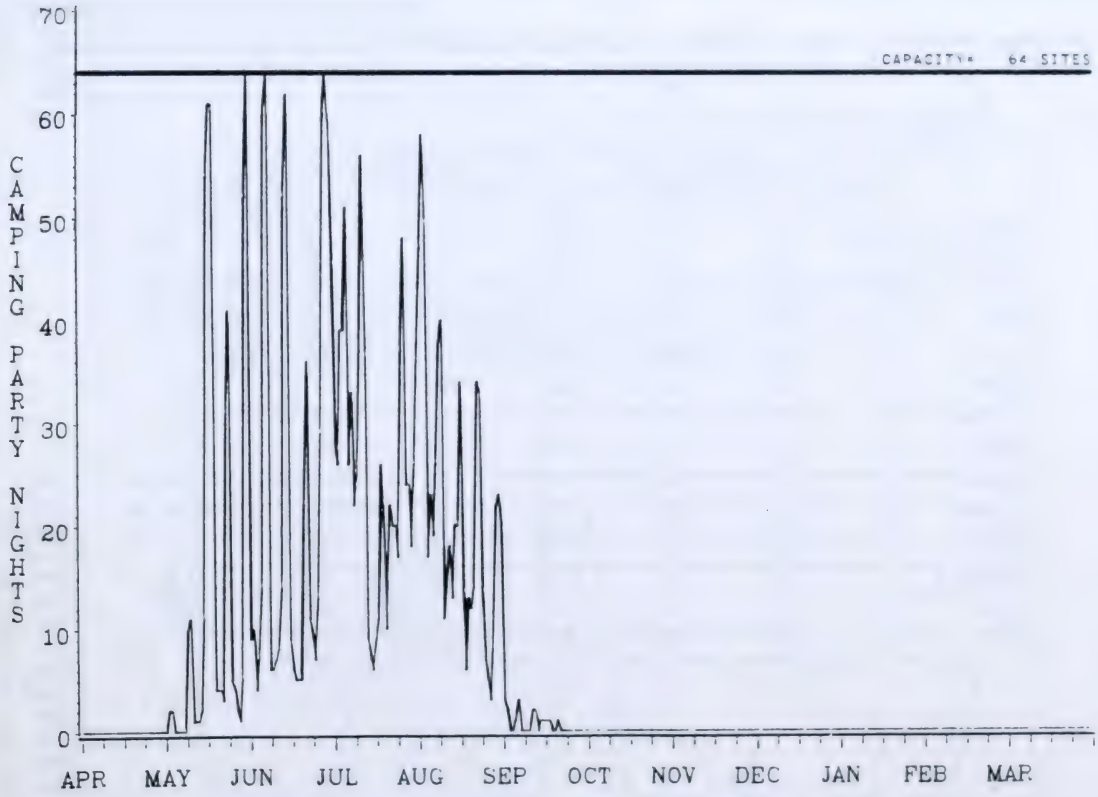

NORTHERN REGION
WINAGAMI LAKE PARK

CAMPGROUND OCCUPANCY DATA

CAPACITY= 64 SITES

	SITE NIGHTS	AVG DAILY % OCCUPANCY			NUMBER OF NIGHTS AT % OCCUPANCY							OVERFLOW
	AVAILABLE	WKDAY	WKEND	TOTAL	0	1-24	25-49	50-74	75-99	100	100+	PARTY NIGHTS
MONTH												
APRIL	1920	0	0	0	30	0	0	0	0	0	0	
MAY	1984	4	55	22	6	18	1	1	4	1	0	
JUNE	1920	20	82	37	0	19	2	2	5	2	0	
JULY	1984	34	61	41	0	6	15	7	3	0	0	
AUGUST	1984	21	55	34	0	13	10	6	2	0	0	
SEPTEMBER	1920	1	1	1	19	11	0	0	0	0	0	
OCTOBER	1984	0	0	0	31	0	0	0	0	0	0	
NOVEMBER	1920	0	0	0	30	0	0	0	0	0	0	
DECEMBER	1984	0	0	0	31	0	0	0	0	0	0	
JANUARY	1984	0	0	0	31	0	0	0	0	0	0	
FEBRUARY	1792	0	0	0	28	0	0	0	0	0	0	
MARCH	1984	0	0	0	31	0	0	0	0	0	0	
TOTAL	23360	7	21	11	237	67	28	16	14	3	0	

GROUP CAMPING USE

	CAMPING UNIT NIGHTS			INDIVIDUAL	OCCUPANCY	
	WEEKDAYS	WEEKENDS	TOTAL	CAMPER NIGHTS	AREA NITES AVAILABLE	AREA NITES OCCUPIED
MONTH						
APRIL	0	0	0	0	30	0
MAY	0	52	52	192	31	6
JUNE	22	80	102	377	30	10
JULY	9	19	28	104	31	5
AUGUST	15	91	106	392	31	9
SEPTEMBER	0	0	0	0	30	0
OCTOBER	0	0	0	0	31	0
NOVEMBER	0	0	0	0	30	0
DECEMBER	0	0	0	0	31	0
JANUARY	0	0	0	0	31	0
FEBRUARY	0	0	0	0	28	0
MARCH	0	0	0	0	31	0
TOTAL	46	242	288	1066	365	30

DAY USE

NORTHERN REGION
WINAGAMI LAKE PARK

	DAY USE PARTIES			INDIVID	
	WEEKDAYS	WEEKENDS	TOTAL	DAY USERS	
MONTH					
APRIL	125	75	200	665	
MAY	375	600	975	3195	
JUNE	500	775	1275	4180	
JULY	750	650	1400	4630	
AUGUST	500	400	900	2980	
SEPTEMBER	175	75	250	835	72
OCTOBER	0	0	0	0	75
NOVEMBER	0	0	0	0	75
DECEMBER	0	0	0	0	75
JANUARY	0	0	0	0	75
FEBRUARY	0	0	0	0	75
MARCH	841	288	1129	3387	20
TOTAL	3266	2863	6129	19872	

Factors influencing use.
72 ESTIMATES-INFREQUENT READINGS OF TRAFFIC COUNTER
75 DATA NOT AVAILABLE
20 COMMERCIAL FISHING SEASON

HISTORICAL COMPARISON

	SUM					
	1982/83	1983/84	1984/85	1985/86	1986/87	% CHANGE FROM LAST YEAR
TYPE OF USE						
CAMPING PARTY NIGHTS	2545	3103	3230	3311	2646	-20
GROUP UNIT NIGHTS					288	
DAY USE PARTIES					6129	

Note: - Comparison does not include Day Use Parties prior to completion of the Day Use Study (ie.1986)
- A system to calculate Group Units was introduced in 1986.

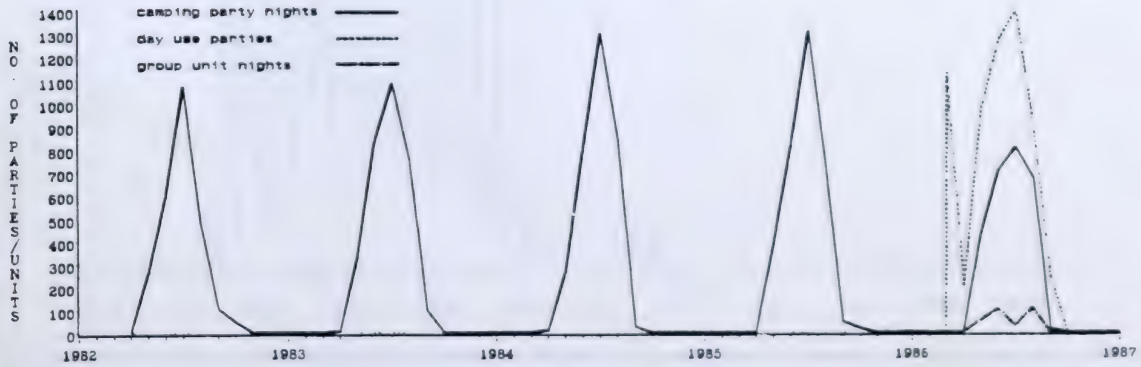

CAMPING USE

NORTHERN REGION
YOUNGS POINT PARK

	CAMPING PARTY NIGHTS			INDIVIDUAL	PARTIES
	WEEKDAYS	WEEKENDS	TOTAL	CAMPER NIGHTS	TURNED AWAY
MONTH					
APRIL	0	0	0	0	
MAY	96	359	455	1573	16
JUNE	396	493	889	3032	12
JULY	284	286	570	1938	
AUGUST	165	540	705	2434	
SEPTEMBER	16	13	29	98	
OCTOBER	0	18	18	54	
NOVEMBER	0	0	0	0	
DECEMBER	0	0	0	0	
JANUARY	0	0	0	0	
FEBRUARY	0	0	0	0	
MARCH	0	0	0	0	
TOTAL	957	1709	2666	9131	28

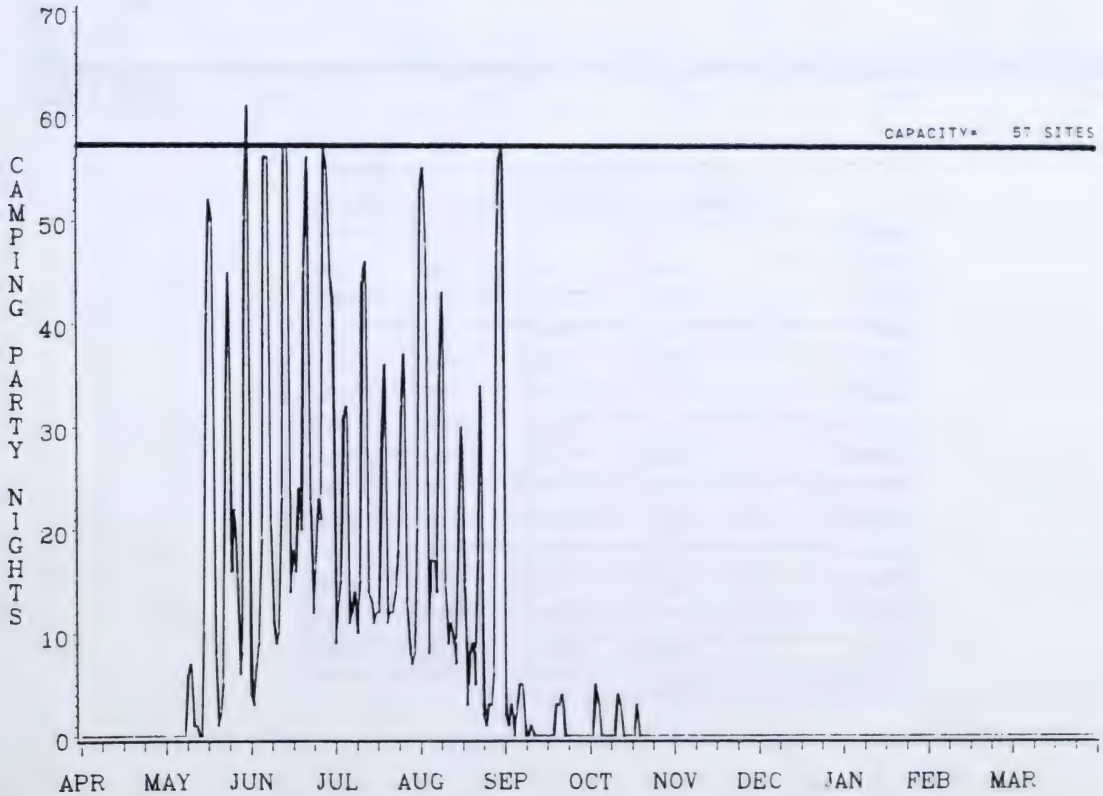

NORTHERN REGION
YOUNGS POINT PARK

CAMPGROUND OCCUPANCY DATA

CAPACITY= 57 SITES

	SITE NIGHTS	AVG DAILY % OCCUPANCY			NUMBER OF NIGHTS AT % OCCUPANCY							OVERFLOW	
	AVAILABLE	WKDAY	WKEND	TOTAL	0	1-24	25-49	50-74	75-99	100	100+	PARTY NIGHTS	
MONTH													
APRIL	1710	0	0	0	30	0	0	0	0	0	0		
MAY	1767	8	57	26	10	11	3	1	5	0	1	14	
JUNE	1710	32	108	52	0	9	11	0	4	0	6	60	
JULY	1767	22	63	32	0	19	5	5	2	0	0		
AUGUST	1767	15	79	40	0	15	6	3	2	0	5	47	
SEPTEMBER	1710	1	3	2	20	10	0	0	0	0	0		13
OCTOBER	1767	0	3	1	26	5	0	0	0	0	0		13
NOVEMBER	1710	0	0	0	30	0	0	0	0	0	0		13
DECEMBER	1767	0	0	0	31	0	0	0	0	0	0		13
JANUARY	1767	0	0	0	31	0	0	0	0	0	0		13
FEBRUARY	1596	0	0	0	28	0	0	0	0	0	0		13
MARCH	1767	0	0	0	31	0	0	0	0	0	0		13
TOTAL	20805	7	26	13	237	69	25	9	13	0	12	121	

Factors influencing use:
13 SEASONAL CLOSURE

DAY USE

	DAY USE PARTIES			INDIVID	
	WEEKDAYS	WEEKENDS	TOTAL	DAY USERS	
MONTH					
APRIL	250	100	350	1035	
MAY	375	700	1075	3532	
JUNE	425	850	1275	4207	
JULY	475	525	1000	3172	70
AUGUST	250	450	700	2295	70
SEPTEMBER	75	100	175	562	
OCTOBER	229	84	313	1033	
NOVEMBER	184	114	298	983	70
DECEMBER	215	97	312	1030	
JANUARY	274	270	544	1795	
FEBRUARY	212	130	342	1129	
MARCH	224	140	364	1201	
TOTAL	3188	3560	6748	21976	

Factors influencing use:
70 ESTIMATES-TRAFFIC COUNTER MALFUNCTION

HISTORICAL COMPARISON

NORTHERN REGION
YOUNGS POINT PARK

	SUM					
	1982/83	1983/84	1984/85	1985/86	1986/87	% CHANGE FROM LAST YEAR
TYPE OF USE						
CAMPING PARTY NIGHTS	2100	2089	2146	2260	2666	18
DAY USE PARTIES			625*	6573	6748	3

NOTE: - Comparison does not include Day Use Parties
prior to completion of the Day Use Study (ie. 1984)

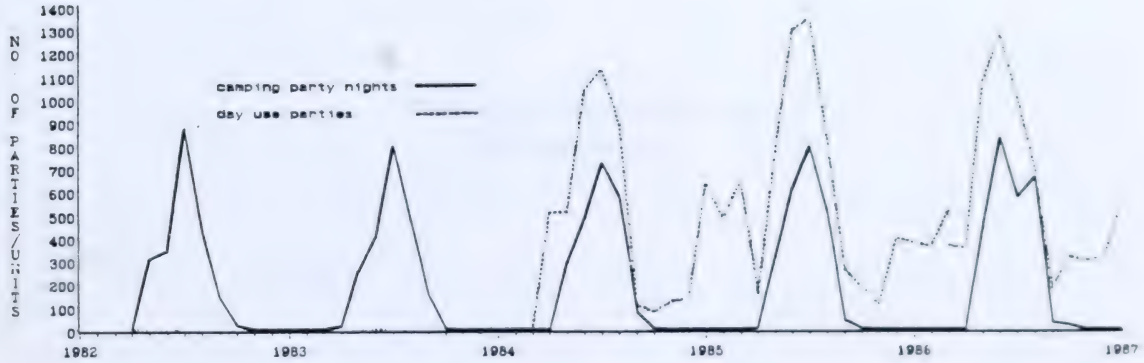

PROVINCIAL RECREATION AREAS

Northern Region

NORTHERN REGION
ASSINEAU RIVER RECREATION AREA

	CAMPING PARTY NIGHTS			INDIVID	DAY USE PARTIES			INDIVID	
	WEEKDAYS	WEEKENDS	TOTAL	CAMPER NIGHTS	WEEKDAYS	WEEKENDS	TOTAL	DAY USERS	
MONTH									
APRIL	0	0	0	0	0	0	0	0	75
MAY	14	21	35	115	96	72	168	420	
JUNE	20	29	49	162	134	101	235	588	
JULY	28	40	68	224	185	140	325	813	
AUGUST	24	35	59	195	159	120	279	698	
SEPTEMBER	10	14	24	79	64	48	112	280	
TOTAL	96	139	235	775	638	481	1119	2798	

Factors influencing use:
75 DATA NOT AVAILABLE

NOTE: No off-season statistics available.

NORTHERN REGION
DUNVEGAN RECREATION AREA

	CAMPING PARTY NIGHTS			INDIVID	DAY USE PARTIES			INDIVID	
	WEEKDAYS	WEEKENDS	TOTAL	CAMPER NIGHTS	WEEKDAYS	WEEKENDS	TOTAL	DAY USERS	
MONTH									
APRIL	0	0	0	0	0	0	0	0	75
MAY	80	179	259	855	205	149	354	885	
JUNE	110	247	357	1178	282	205	487	1218	
JULY	130	291	421	1389	334	243	577	1443	
AUGUST	120	269	389	1284	308	224	532	1330	
SEPTEMBER	60	135	195	643	154	112	266	665	
TOTAL	500	1121	1621	5349	1283	933	2216	5540	

Factors influencing use:
75 DATA NOT AVAILABLE

NOTE: No off-season statistics available.

NORTHERN REGION
GRIMSHAW RECREATION AREA

	CAMPING PARTY NIGHTS			INDIVID	DAY USE PARTIES			INDIVID	
	WEEKDAYS	WEEKENDS	TOTAL	CAMPER NIGHTS	WEEKDAYS	WEEKENDS	TOTAL	DAY USERS	
MONTH									
APRIL	0	0	0	0	0	0	0	0	75
MAY	11	11	22	73	68	37	105	263	
JUNE	22	22	44	145	136	74	210	525	
JULY	38	38	76	251	234	128	362	905	
AUGUST	40	40	80	264	241	132	373	933	
SEPTEMBER	12	12	24	79	75	41	116	290	
TOTAL	123	123	246	812	754	412	1166	2915	

Factors influencing use:
75 DATA NOT AVAILABLE

NOTE: No off-season statistics available.
Area closed as of March 31, 1987.

NORTHERN REGION
HIGH PRAIRIE RECREATION AREA

	CAMPING PARTY NIGHTS			INDIVID CAMPER NIGHTS	DAY USE PARTIES			INDIVID DAY USERS	
	WEEKDAYS	WEEKENDS	TOTAL		WEEKDAYS	WEEKENDS	TOTAL		
MONTH									
APRIL	0	0	0	0	0	0	0	0	75
MAY	48	38	86	284	278	126	404	1010	
JUNE	51	40	91	300	297	134	431	1078	
JULY	93	73	166	548	537	243	780	1950	
AUGUST	99	78	177	584	575	260	835	2088	
SEPTEMBER	29	23	52	172	167	75	242	605	
TOTAL	320	252	572	1888	1854	838	2692	6730	

Factors influencing use:
75 DATA NOT AVAILABLE
NOTE: No off-season statistics available.
Area closed as of March 31, 1987.

NORTHERN REGION
LESSER SLAVE RIVER RECREATION AREA

	CAMPING PARTY NIGHTS			INDIVID CAMPER NIGHTS	DAY USE PARTIES			INDIVID DAY USERS	
	WEEKDAYS	WEEKENDS	TOTAL		WEEKDAYS	WEEKENDS	TOTAL		
MONTH									
APRIL	0	0	0	0	0	0	0	0	75
MAY	48	49	97	320	103	37	140	350	
JUNE	36	37	73	241	78	28	106	265	
JULY	42	43	85	280	91	33	124	310	
AUGUST	42	43	85	280	91	33	124	310	
SEPTEMBER	23	24	47	155	50	18	68	170	
TOTAL	191	196	387	1277	413	149	562	1405	

Factors influencing use:
75 DATA NOT AVAILABLE
NOTE: No off-season statistics available.
Area closed as of March 31, 1987.

NORTHERN REGION
MITSUE LAKE RECREATION AREA

	CAMPING PARTY NIGHTS			INDIVID CAMPER NIGHTS	DAY USE PARTIES			INDIVID DAY USERS	
	WEEKDAYS	WEEKENDS	TOTAL		WEEKDAYS	WEEKENDS	TOTAL		
MONTH									
APRIL	0	0	0	0	0	0	0	0	75
MAY	14	19	33	109	105	54	159	398	
JUNE	26	35	61	201	193	99	292	730	
JULY	26	35	61	201	193	99	292	730	
AUGUST	40	54	94	310	298	153	451	1128	
SEPTEMBER	12	16	28	92	88	45	133	333	
TOTAL	118	159	277	914	877	450	1327	3318	

Factors influencing use:
75 DATA NOT AVAILABLE
NOTE: No off-season statistics available.
Area closed as of March 31, 1987.

NORTHERN REGION
PEACE RIVER RECREATION AREA

	CAMPING PARTY NIGHTS			INDIVID	DAY USE PARTIES			INDIVID	
	WEEKDAYS	WEEKENDS	TOTAL	CAMPER NIGHTS	WEEKDAYS	WEEKENDS	TOTAL	DAY USERS	
MONTH									
APRIL	0	0	0	0	0	0	0	0	75
MAY	11	13	24	79	84	37	121	303	
JUNE	13	16	29	96	104	46	150	375	
JULY	22	26	48	158	169	74	243	608	
AUGUST	25	30	55	181	195	86	281	703	
SEPTEMBER	13	15	28	92	97	43	140	350	
TOTAL	84	100	184	607	649	286	935	2338	

Factors influencing use:
75 DATA NOT AVAILABLE
NOTE: No off-season statistics available.
Area closed as of March 31, 1987.

NORTHERN REGION
SILVER VALLEY RECREATION AREA

	CAMPING PARTY NIGHTS			INDIVID	DAY USE PARTIES			INDIVID	
	WEEKDAYS	WEEKENDS	TOTAL	CAMPER NIGHTS	WEEKDAYS	WEEKENDS	TOTAL	DAY USERS	
MONTH									
APRIL	0	0	0	0	0	0	0	0	75
MAY	3	4	7	23	19	16	35	88	
JUNE	2	3	5	16	14	11	25	63	
JULY	5	8	13	43	35	29	64	160	
AUGUST	4	6	10	33	28	23	51	128	
SEPTEMBER	2	2	4	13	11	9	20	50	
TOTAL	16	23	39	129	107	88	195	488	

Factors influencing use:
75 DATA NOT AVAILABLE
NOTE: No off-season statistics available.
Area closed as of March 31, 1987.

NORTHERN REGION
TWIN LAKES RECREATION AREA

	CAMPING PARTY NIGHTS			INDIVID	DAY USE PARTIES			INDIVID	
	WEEKDAYS	WEEKENDS	TOTAL	CAMPER NIGHTS	WEEKDAYS	WEEKENDS	TOTAL	DAY USERS	
MONTH									
APRIL	0	0	0	0	0	0	0	0	75
MAY	36	47	83	274	77	38	115	288	
JUNE	38	49	87	287	81	40	121	303	
JULY	38	49	87	287	81	40	121	303	
AUGUST	64	83	147	485	136	68	204	510	
SEPTEMBER	24	31	55	181	51	25	76	190	
TOTAL	200	259	459	1515	426	211	637	1593	

Factors influencing use:
75 DATA NOT AVAILABLE
NOTE: No off-season statistics available.

NORTHERN REGION
TWELVE FOOT DAVIS RECREATION AREA

	CAMPING PARTY NIGHTS			INDIVID	DAY USE PARTIES			INDIVID	
	WEEKDAYS	WEEKENDS	TOTAL	CAMPER NIGHTS	WEEKDAYS	WEEKENDS	TOTAL	DAY USERS	
MONTH									
APRIL	0	0	0	0	0	0	0	0	75
MAY	0	0	0	0	0	0	0	0	75
JUNE	0	0	0	0	0	0	0	0	75
JULY	0	0	0	0	0	0	0	0	75
AUGUST	0	0	0	0	0	0	0	0	75
SEPTEMBER	0	0	0	0	0	0	0	0	75
TOTAL	0	0	0	0	0	0	0	0	

Factors influencing use:
75 DATA NOT AVAILABLE
NOTE: No off-season statistics available.

SOUTHERN REGION

REGIONAL SUMMARY

Southern Region

DAY USE

SOUTHERN REGION

	DAY USE PARTIES			INDIVID
	WEEKDAYS	WEEKENDS	TOTAL	DAY USERS
MONTH				
APRIL	6167	8136	14303	42739
MAY	14025	16850	30875	92295
JUNE	23450	28875	52325	155565
JULY	40300	32725	73025	222005
AUGUST	39344	39573	78917	245217
SEPTEMBER	12934	11818	24752	79619
OCTOBER	16518	9908	26426	72115
NOVEMBER	6758	5302	12060	32605
DECEMBER	7156	4725	11881	32075
JANUARY	7631	7241	14872	39968
FEBRUARY	7615	5462	13077	35958
MARCH	7835	4885	12720	35261
TOTAL	189733	175500	365233	1085423

HISTORICAL COMPARISON

	SUM					
	1982/83	1983/84	1984/85	1985/86	1986/87	% CHANGE FROM LAST YEAR
TYPE OF USE						
CAMPING PARTY NIGHTS	96683	95428	94604	86018	101265	18
GROUP UNIT NIGHTS					6024	
DAY USE PARTIES	0	N/A	N/A	N/A	365233	

N/A - Figure not reported at this level as Day Use Study not completed for some Parks.

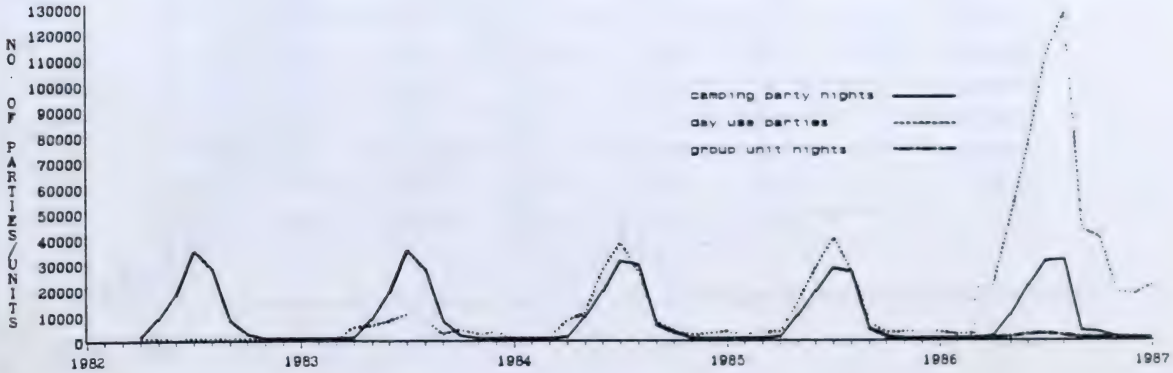

CAMPGROUND OCCUPANCY DATA

SOUTHERN REGION

CAPACITY= 1980 SITES

MONTH	SITE NIGHTS AVAILABLE	AVG DAILY % OCCUPANCY WKDAY	WKEND	TOTAL	NUMBER OF NIGHTS AT % OCCUPANCY 0	1-24	25-49	50-74	75-99	100	100+	OVERFLOW PARTY NIGHTS
APRIL	59400	0	3	1	0	30	0	0	0	0	0	
MAY	61380	5	33	15	0	25	3	3	[illegible]	0	0	12
JUNE	59400	24	68	36	0	18	2	8	2	0	0	479
JULY	61380	45	69	51	0	0	20	9	2	0	0	1300
AUGUST	61380	39	75	53	0	0	18	7	6	0	0	1534
SEPTEMBER	59400	4	7	5	0	30	0	0	0	0	0	23
OCTOBER	61380	3	6	4	0	31	0	0	0	0	0	
NOVEMBER	59400	1	1	1	1	29	0	0	0	0	0	
DECEMBER	61380	0	0	0	12	19	0	0	0	0	0	
JANUARY	61380	0	1	0	12	19	0	0	[illegible]	0	0	
FEBRUARY	55440	0	1	0	6	22	0	0	0	0	0	
MARCH	61380	0	1	0	5	26	0	0	0	0	0	
TOTAL	722700	10	22	14	36	249	43	27	10	0	0	3348

GROUP CAMPING USE

MONTH	CAMPING UNIT NIGHTS WEEKDAYS	WEEKENDS	TOTAL	INDIVIDUAL CAMPER NIGHTS	OCCUPANCY AREA NITES AVAILABLE	AREA NITES OCCUPIED
APRIL	0	80	80	350	300	6
MAY	77	345	422	1547	310	34
JUNE	763	619	1382	3133	300	71
JULY	1047	717	1764	3890	310	96
AUGUST	357	690	1047	2886	310	95
SEPTEMBER	128	208	336	837	300	19
OCTOBER	61	163	224	482	310	16
NOVEMBER	0	270	270	378	300	5
DECEMBER	0	210	210	294	310	5
JANUARY	0	20	20	28	310	1
FEBRUARY	0	155	155	226	280	7
MARCH	0	114	114	160	310	4
TOTAL	2433	3591	6024	14211	3650	359

CAMPING USE

SOUTHERN REGION

MONTH	CAMPING PARTY NIGHTS			INDIVIDUAL CAMPER NIGHTS	PARTIES TURNED AWAY
	WEEKDAYS	WEEKENDS	TOTAL		
APRIL	179	476	655	2231	
MAY	1964	7156	9120	30150	77
JUNE	10465	10803	21268	70028	552
JULY	20640	10979	31619	103815	1865
AUGUST	14599	17845	32444	106982	1463
SEPTEMBER	1894	1032	2926	9285	
OCTOBER	1096	1229	2325	6222	
NOVEMBER	252	95	347	914	
DECEMBER	33	37	70	186	
JANUARY	22	114	136	380	
FEBRUARY	40	152	192	541	
MARCH	70	93	163	479	
TOTAL	51254	50011	101265	331214	3957

CAPACITY= 1980 SITES

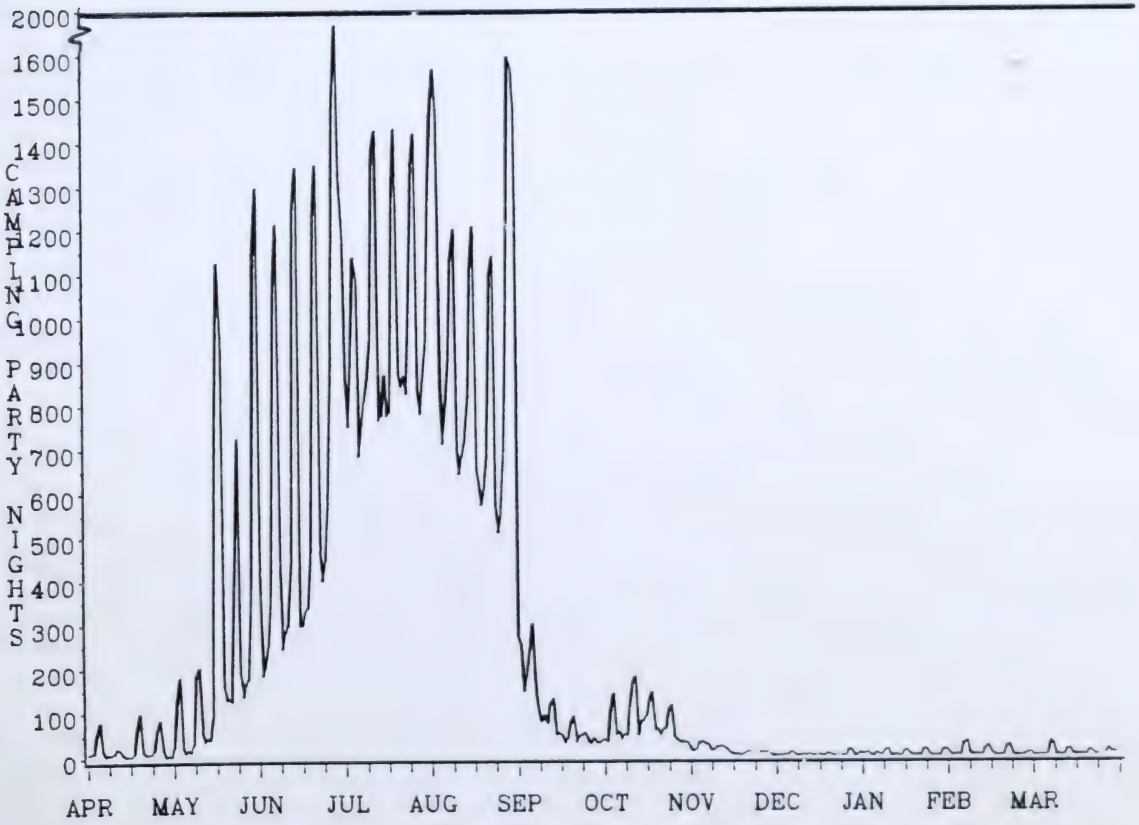

SOUTHERN REGION

	CAMPING PARTY NIGHTS			INDIVID CAMPER NIGHTS	DAY USE PARTIES			INDIVID DAY USERS
	WEEKDAYS	WEEKENDS	TOTAL		WEEKDAYS	WEEKENDS	TOTAL	
MONTH								
APRIL	0	0	0	0	0	0	0	0
MAY	559	1164	1723	5686	3369	1868	5237	14664
JUNE	743	1680	2423	7996	3692	2192	5884	16475
JULY	1010	2030	3040	10032	5110	2855	7965	22302
AUGUST	1379	2858	4237	13982	7207	4124	11331	31727
SEPTEMBER	343	754	1097	3620	1715	1029	2744	7683
TOTAL	4034	8486	12520	41316	21093	12068	33161	92851

NOTE: No off-season statistics available.

PROVINCIAL PARKS

Southern Region

CAMPING USE

SOUTHERN REGION
BEAUVAIS LAKE PARK

MONTH	CAMPING PARTY NIGHTS			INDIVIDUAL CAMPER NIGHTS	PARTIES TURNED AWAY
	WEEKDAYS	WEEKENDS	TOTAL		
APRIL	27	34	61	182	
MAY	159	553	712	2097	
JUNE	596	570	1166	3501	8
JULY	819	480	1299	3931	
AUGUST	560	821	1381	4117	
SEPTEMBER	61	16	77	235	
OCTOBER	36	46	82	209	
NOVEMBER	4	3	7	18	
DECEMBER	0	0	0	0	
JANUARY	1	5	6	15	
FEBRUARY	1	2	3	8	
MARCH	0	0	0	0	
TOTAL	2264	2530	4794	14312	8

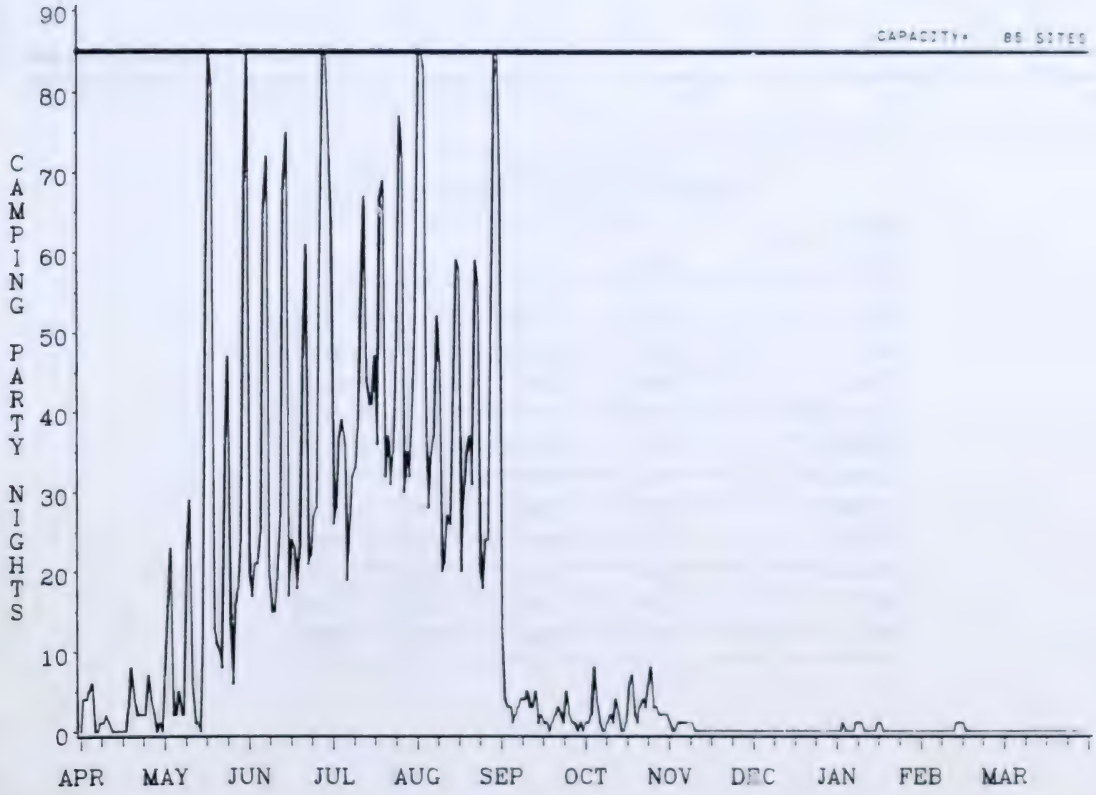

SOUTHERN REGION
BEAUVAIS LAKE PARK

CAMPGROUND OCCUPANCY DATA

CAPACITY= 85 SITES

	SITE NIGHTS	AVG DAILY % OCCUPANCY			NUMBER OF NIGHTS AT % OCCUPANCY							OVERFLOW	
	AVAILABLE	WKDAY	WKEND	TOTAL	0	1-24	25-49	50-74	75-99	100	100+	PARTY NIGHTS	
MONTH													
APRIL	2550	1	5	2	11	19	0	0	0	0	0		
MAY	2635	9	59	27	1	19	5	2	2	2	0		
JUNE	2550	32	84	46	0	11	8	4	5	0	2	12	
JULY	2635	42	71	49	0	1	20	5	5	0	0		
AUGUST	2635	35	80	52	0	5	13	7	2	4	0		
SEPTEMBER	2550	3	2	3	3	27	0	0	0	0	0		
OCTOBER	2635	2	5	3	4	27	0	0	0	0	0		
NOVEMBER	2550	0	0	0	23	7	0	0	0	0	0		13
DECEMBER	2635	0	0	0	31	0	0	0	0	0	0		13
JANUARY	2635	0	1	0	25	6	0	0	0	0	0		13
FEBRUARY	2380	0	0	0	25	3	0	0	0	0	0		13
MARCH	2635	0	0	0	31	0	0	0	0	0	0		13
TOTAL	31025	10	26	15	154	125	46	18	14	6	2	12	

Factors influencing use:
13 SEASONAL CLOSURE

DAY USE

	DAY USE PARTIES			INDIVID
	WEEKDAYS	WEEKENDS	TOTAL	DAY USERS
MONTH				
APRIL	500	325	825	1980
MAY	375	550	925	2220
JUNE	550	600	1150	2760
JULY	675	500	1175	2820
AUGUST	550	625	1175	2820
SEPTEMBER	175	175	350	840
OCTOBER	430	376	806	1693
NOVEMBER	322	239	561	1178
DECEMBER	515	259	774	1625
JANUARY	609	355	964	2024
FEBRUARY	336	200	536	1126
MARCH	397	150	547	1149
TOTAL	5434	4354	9788	22235

HISTORICAL COMPARISON

SOUTHERN REGION
BEAUVAIS LAKE PARK

	SUM					
	1982/83	1983/84	1984/85	1985/86	1986/87	% CHANGE FROM LAST YEAR
TYPE OF USE						
CAMPING PARTY NIGHTS	5875	5795	5658	4831	4794	--
DAY USE PARTIES		10263	10549	6681	9788	47

NOTE: - Comparison does not include Day Use Parties
prior to completion of the Day Use Study (ie. 1983)

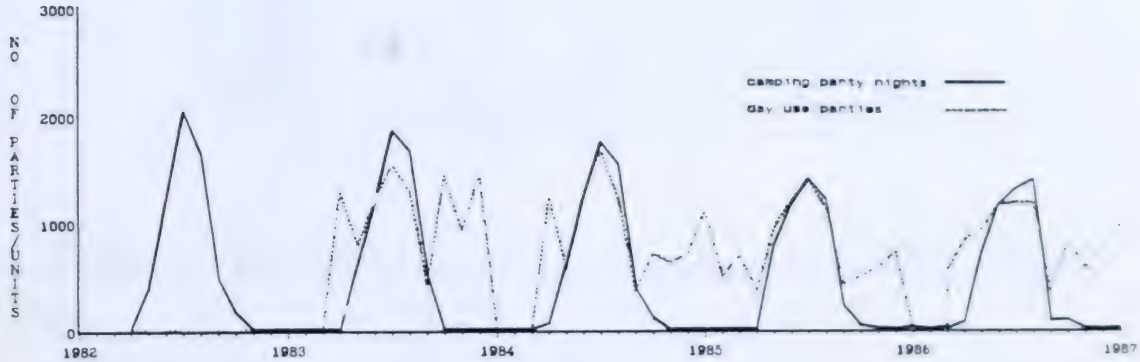

CAMPING USE

SOUTHERN REGION
CHAIN LAKES PARK

MONTH	CAMPING PARTY NIGHTS			INDIVIDUAL CAMPER NIGHTS	PARTIES TURNED AWAY
	WEEKDAYS	WEEKENDS	TOTAL		
APRIL	0	0	0	0	
MAY	61	521	582	1694	
JUNE	362	636	998	2930	
JULY	489	462	951	2807	11
AUGUST	421	1036	1457	4267	8
SEPTEMBER	70	32	102	303	
OCTOBER	103	123	226	575	
NOVEMBER	188	71	259	666	
DECEMBER	22	29	51	130	
JANUARY	2	32	34	85	
FEBRUARY	3	32	35	88	
MARCH	1	15	16	40	
TOTAL	1722	2989	4711	13586	19

CAPACITY: 140 SITES

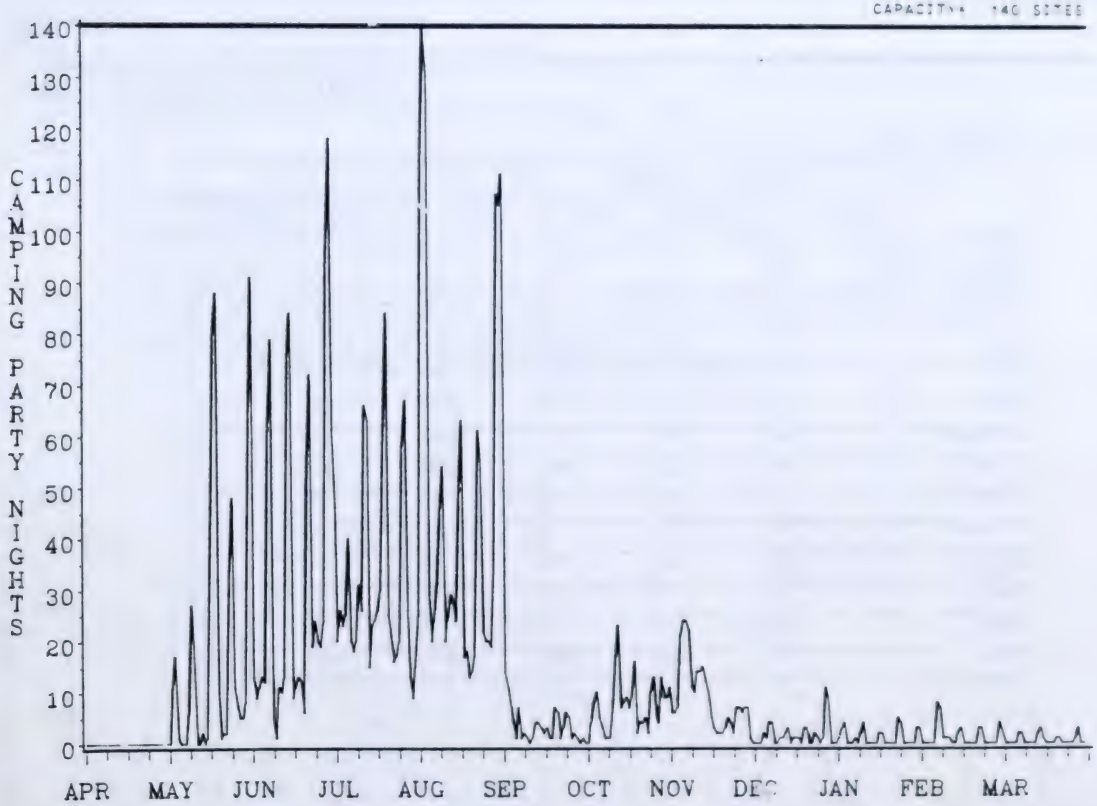

SOUTHERN REGION
CHAIN LAKES PARK

CAMPGROUND OCCUPANCY DATA

CAPACITY= 140 SITES

	SITE NIGHTS	AVG DAILY % OCCUPANCY			NUMBER OF NIGHTS AT % OCCUPANCY							OVERFLOW	
	AVAILABLE	WKDAY	WKEND	TOTAL	0	1-24	25-49	50-74	75-99	100	100+	PARTY NIGHTS	
MONTH													
APRIL	4200	0	0	0	30	0	0	0	0	0	0		13
MAY	4340	2	34	13	7	18	3	3	0	0	0		
JUNE	4200	12	57	24	0	20	4	5	1	0	0		
JULY	4340	15	1	22	0	24	6	1	0	0	0		
AUGUST	4340	16	62	34	0	19	6	0	5	1	0		
SEPTEMBER	4200	2	3	2	3	27	0	0	0	0	0		
OCTOBER	4340	4	9	5	1	30	0	0	0	0	0		
NOVEMBER	4200	6	6	6	1	29	0	0	0	0	0		
DECEMBER	4340	1	2	1	13	18	0	0	0	0	0		
JANUARY	4340	0	2	1	19	12	0	0	0	0	0		
FEBRUARY	3920	0	3	1	17	11	0	0	0	0	0		
MARCH	4340	0	1	0	22	9	0	0	0	0	0		
TOTAL	51100	5	18	9	113	217	19	9	6	1	0		

Factors influencing use:
13 SEASONAL CLOSURE

GROUP CAMPING USE

	CAMPING UNIT NIGHTS			INDIVIDUAL	OCCUPANCY	
	WEEKDAYS	WEEKENDS	TOTAL	CAMPER NIGHTS	AREA NITES AVAILABLE	AREA NITES OCCUPIED
MONTH						
APRIL	0	0	0	0	30	0
MAY	0	0	0	0	31	0
JUNE	5	25	30	111	30	3
JULY	15	8	23	85	31	4
AUGUST	0	74	74	274	31	6
SEPTEMBER	20	81	101	374	30	6
OCTOBER	33	22	55	203	31	5
NOVEMBER	0	0	0	0	30	0
DECEMBER	0	0	0	0	31	0
JANUARY	0	0	0	0	31	0
FEBRUARY	0	0	0	0	28	0
MARCH	0	0	0	0	31	0
TOTAL	73	210	283	1047	365	24

DAY USE

SOUTHERN REGION
CHAIN LAKES PARK

	DAY USE PARTIES			INDIVID	
	WEEKDAYS	WEEKENDS	TOTAL	DAY USERS	
MONTH					
APRIL	500	1500	2000	5350	71
MAY	275	800	1075	2875	
JUNE	400	925	1325	3537	
JULY	525	800	1325	3525	
AUGUST	525	1125	1650	4402	
SEPTEMBER	150	250	400	1065	70
OCTOBER	613	401	1014	2231	
NOVEMBER	725	501	1226	2697	
DECEMBER	1012	784	1796	3951	
JANUARY	907	888	1795	3949	
FEBRUARY	634	684	1318	2900	
MARCH	773	482	1255	2761	
TOTAL	7039	9140	16179	39244	

Factors influencing use:
71 ESTIMATES-NO TRAFFIC COUNTER IN OPERATION
70 ESTIMATES-TRAFFIC COUNTER MALFUNCTION

HISTORICAL COMPARISON

	SUM					
	1982/83	1983/84	1984/85	1985/86	1986/87	% CHANGE FROM LAST YEAR
TYPE OF USE						
CAMPING PARTY NIGHTS	5790	3513	4370	3435	4711	37
GROUP UNIT NIGHTS					283	
DAY USE PARTIES			7945	5910	16179	174

Note: - Comparison does not include Day Use Parties prior to completion of the Day Use Study (ie.1984)
- A system to calculate Group Units was introduced in 1986.

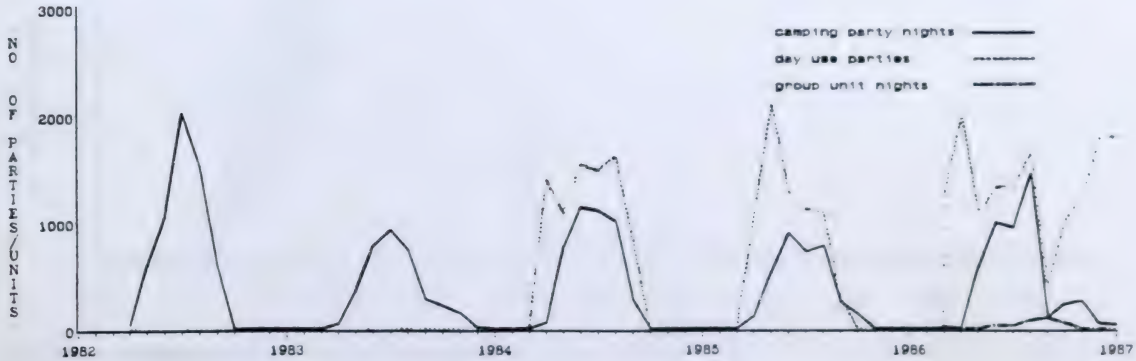

CAMPING USE

SOUTHERN REGION
CYPRESS HILLS PARK

MONTH	CAMPING PARTY NIGHTS			INDIVIDUAL CAMPER NIGHTS	PARTIES TURNED AWAY
	WEEKDAYS	WEEKENDS	TOTAL		
APRIL	0	0	0	0	
MAY	473	1253	1726	5696	
JUNE	3732	2962	6694	22090	458
JULY	8545	3517	12062	39805	1800
AUGUST	5928	5436	11364	37501	1291
SEPTEMBER	370	175	545	1798	
OCTOBER	155	141	296	829	
NOVEMBER	40	3	43	120	
DECEMBER	1	0	1	3	
JANUARY	3	11	14	39	
FEBRUARY	9	17	26	73	
MARCH	2	2	4	11	
TOTAL	19258	13517	32775	107965	3549

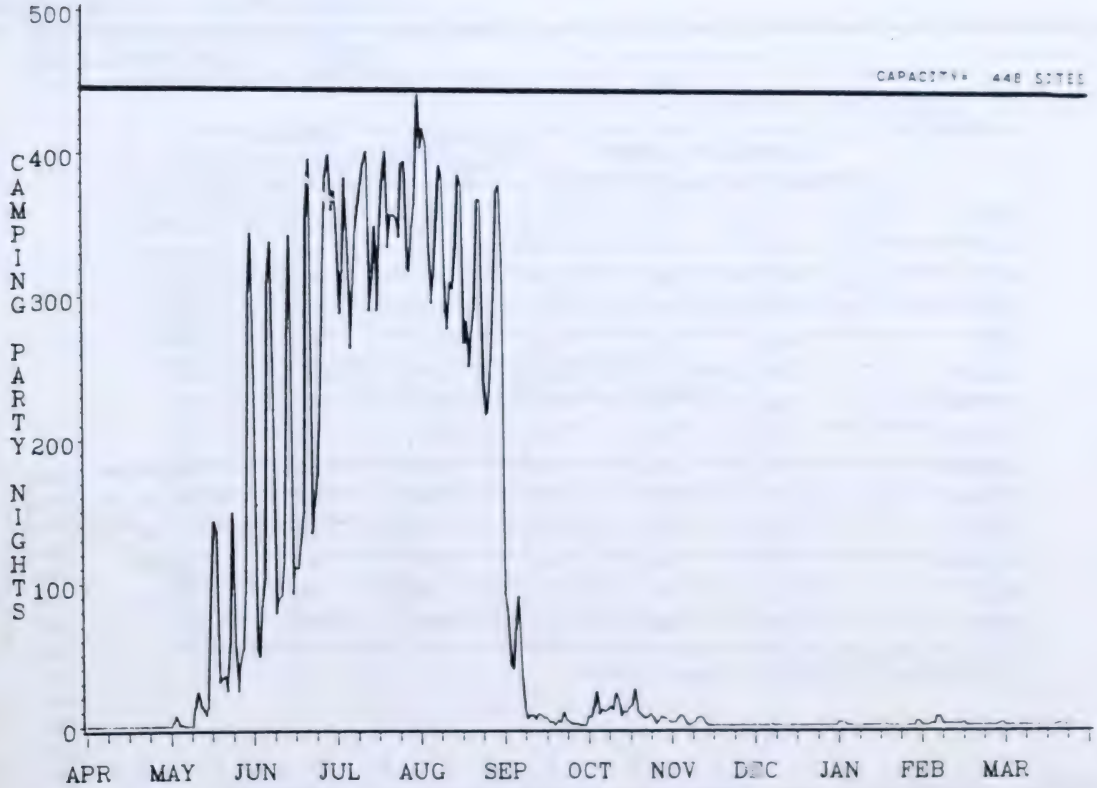

SOUTHERN REGION
CYPRESS HILLS PARK

CAMPGROUND OCCUPANCY DATA

CAPACITY= 448 SITES

	SITE NIGHTS	AVG DAILY % OCCUPANCY			NUMBER OF NIGHTS AT % OCCUPANCY							OVERFLOW	
	AVAILABLE	WKDAY	WKEND	TOTAL	0	1-24	25-49	50-74	75-99	100	100+	PARTY NIGHTS	
MONTH													
APRIL	13440	0	0	0	30	0	0	0	0	0	0		
MAY	13888	5	25	12	5	21	3	1	1	0	0		2
JUNE	13440	38	83	50	0	9	8	5	5	0	3	430	
JULY	13888	83	98	87	0	0	0	6	20	0	5	1286	
AUGUST	13888	70	101	82	0	0	0	14	11	0	6	1411	
SEPTEMBER	13440	4	5	4	4	26	0	0	0	0	0	6	50 3
OCTOBER	13888	2	3	2	0	31	0	0	0	0	0		50
NOVEMBER	13440	0	0	0	18	12	0	0	0	0	0		50
DECEMBER	13888	0	0	0	30	1	0	0	0	0	0		50
JANUARY	13888	0	0	0	24	7	0	0	0	0	0		50
FEBRUARY	12544	0	0	0	14	14	0	0	0	0	0		50
MARCH	13888	0	0	0	27	4	0	0	0	0	0		50
TOTAL	163520	17	26	20	152	125	11	26	37	0	14	3133	

Factors influencing use:
2 UNSEASONABLY COLD
50 SOME AREAS AFFECTED BY SEASONAL CLOSURE
3 UNSEASONABLE AMOUNT OF PRECIPITATION

GROUP CAMPING USE

	CAMPING UNIT NIGHTS			INDIVIDUAL	OCCUPANCY		
	WEEKDAYS	WEEKENDS	TOTAL	CAMPER NIGHTS	AREA NITES AVAILABLE	AREA NITES OCCUPIED	
MONTH							
APRIL	0	0	0	0	90	0	
MAY	0	30	30	98	93	4	
JUNE	578	402	980	1711	90	30	
JULY	973	437	1410	2446	93	57	
AUGUST	341	228	569	1107	93	40	
SEPTEMBER	108	95	203	329	90	10	
OCTOBER	28	126	154	216	93	6	
NOVEMBER	0	270	270	378	90	5	50
DECEMBER	0	210	210	294	93	5	50
JANUARY	0	20	20	28	93	1	50
FEBRUARY	0	152	152	213	84	6	50
MARCH	0	114	114	160	93	4	50
TOTAL	2028	2084	4112	6979	1095	168	

Factors influencing use:
50 SOME AREAS AFFECTED BY SEASONAL CLOSURE

DAY USE

SOUTHERN REGION
CYPRESS HILLS PARK

	DAY USE PARTIES			INDIVID	
	WEEKDAYS	WEEKENDS	TOTAL	DAY USERS	
MONTH					
APRIL	525	1025	1550	4492	71
MAY	1025	2100	3125	9067	
JUNE	4475	4950	9425	26932	
JULY	7150	5850	13000	36855	
AUGUST	4375	5850	10225	29362	
SEPTEMBER	925	1000	1925	5497	
OCTOBER	4276	604	4880	11712	
NOVEMBER	1280	755	2035	4884	71
DECEMBER	540	465	1005	2412	71
JANUARY	948	1432	2380	5712	71
FEBRUARY	464	567	1031	2474	71
MARCH	537	378	915	2196	71
TOTAL	26520	24976	51496	141598	

Factors influencing use:
71 ESTIMATES-NO TRAFFIC COUNTER IN OPERATION

HISTORICAL COMPARISON

	SUM					
	1982/83 (13)	1983/84 (13)	1984/85 (13)	1985/86 (13)	1986/87	% CHANGE FROM LAST YEAR
TYPE OF USE						
CAMPING PARTY NIGHTS	25685	30415	30485	33027	32775	-1
GROUP UNIT NIGHTS					4112	
DAY USE PARTIES					51496	

Factors influencing use:
13 SEASONAL CLOSURE

Note: - Comparison does not include Day Use Parties prior to completion of the Day Use Study (ie.1986)
- A system to calculate Group Units was introduced in 1986.

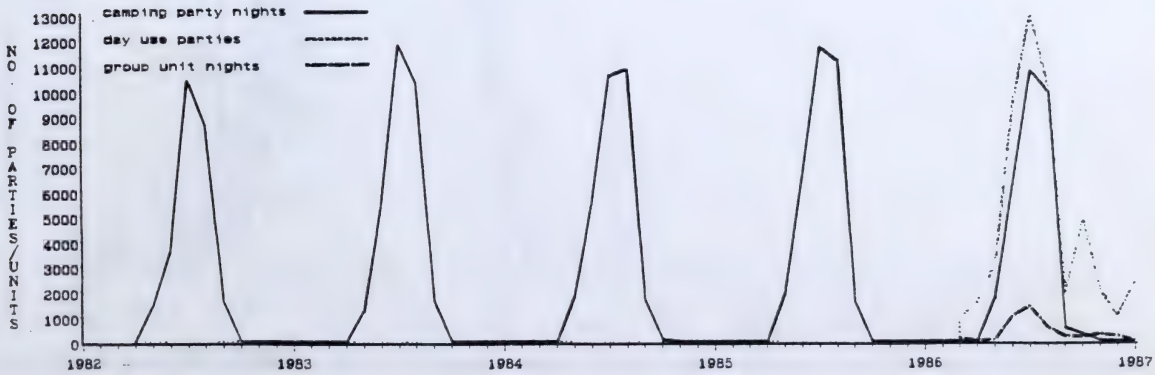

CAMPING USE

SOUTHERN REGION
DINOSAUR PARK

	CAMPING PARTY NIGHTS			INDIVIDUAL	PARTIES
	WEEKDAYS	WEEKENDS	TOTAL	CAMPER NIGHTS	TURNED AWAY
MONTH					
APRIL	25	32	57	188	
MAY	61	214	275	907	
JUNE	484	392	876	2891	
JULY	1228	534	1762	5815	
AUGUST	718	751	1469	4848	
SEPTEMBER	81	48	129	426	
OCTOBER	35	93	128	358	
NOVEMBER	0	1	1	3	
DECEMBER	0	0	0	0	
JANUARY	2	1	3	8	
FEBRUARY	1	1	2	6	
MARCH	0	0	0	0	
TOTAL	2635	2067	4702	15450	

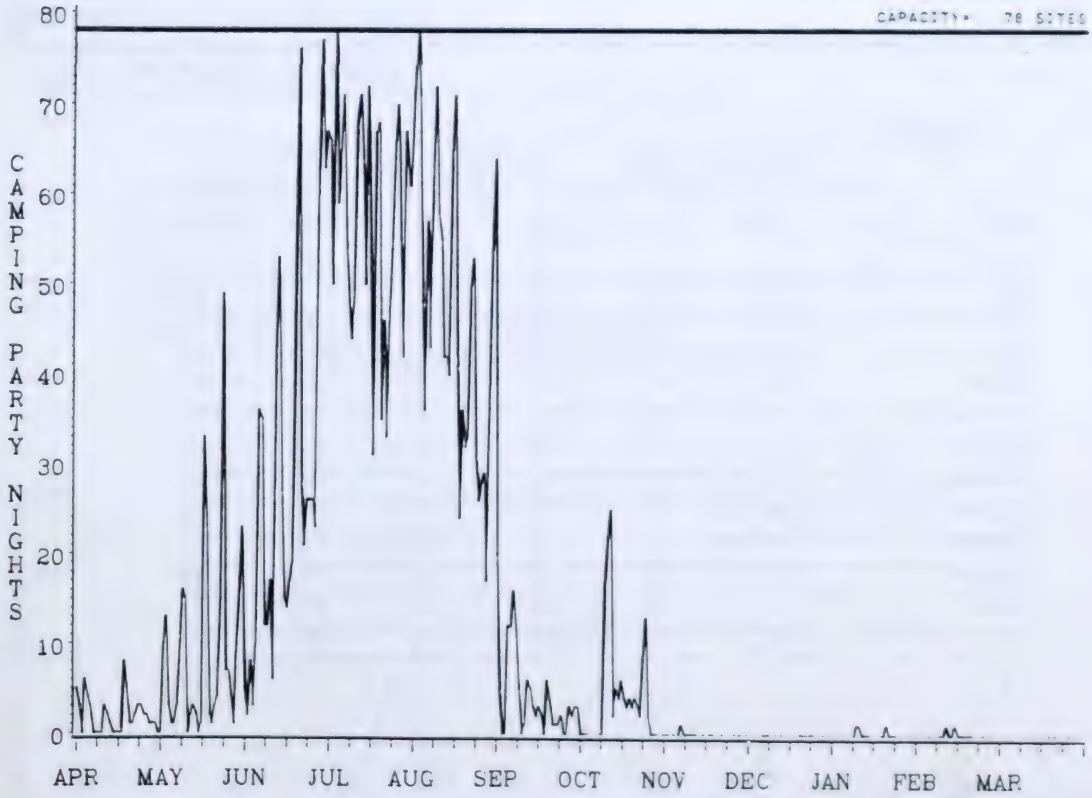

SOUTHERN REGION
DINOSAUR PARK

CAMPGROUND OCCUPANCY DATA

CAPACITY= 78 SITES

	SITE NIGHTS	AVG DAILY % OCCUPANCY			NUMBER OF NIGHTS AT % OCCUPANCY							OVERFLOW	
	AVAILABLE	WKDAY	WKEND	TOTAL	0	1-24	25-49	50-74	75-99	100	100+	PARTY NIGHTS	
MONTH													
APRIL	2340	1	5	2	10	20	0	0	0	0	0		
MAY	2418	4	25	11	3	24	3	1	0	0	0		11
JUNE	2340	28	63	37	0	13	9	3	5	0	0		
JULY	2418	68	86	73	0	0	3	12	15	1	0		
AUGUST	2418	48	80	61	0	1	9	13	7	1	0		
SEPTEMBER	2340	5	8	6	6	23	1	0	0	0	0		
OCTOBER	2418	2	12	5	14	15	2	0	0	0	0		
NOVEMBER	2340	0	0	0	29	1	0	0	0	0	0		
DECEMBER	2418	0	0	0	31	0	0	0	0	0	0		
JANUARY	2418	0	0	0	28	3	0	0	0	0	0		
FEBRUARY	2184	0	0	0	26	2	0	0	0	0	0		
MARCH	2418	0	0	0	31	0	0	0	0	0	0		
TOTAL	28470	13	23	16	178	102	27	29	27	2	0		

Factors influencing use:
11 SNOW STORM

GROUP CAMPING USE

	CAMPING UNIT NIGHTS			INDIVIDUAL	OCCUPANCY	
	WEEKDAYS	WEEKENDS	TOTAL	CAMPER NIGHTS	AREA NITES AVAILABLE	AREA NITES OCCUPIED
MONTH						
APRIL	0	0	0	0	30	0
MAY	44	49	93	214	31	9
JUNE	122	14	136	313	30	8
JULY	0	0	0	0	31	0
AUGUST	8	17	25	57	31	6
SEPTEMBER	0	0	0	0	30	0
OCTOBER	0	0	0	0	31	0
NOVEMBER	0	0	0	0	30	0
DECEMBER	0	0	0	0	31	0
JANUARY	0	0	0	0	31	0
FEBRUARY	0	0	0	0	28	0
MARCH	0	0	0	0	31	0
TOTAL	174	80	254	584	365	23

DAY USE

SOUTHERN REGION
DINOSAUR PARK

	DAY USE PARTIES			INDIVID	
	WEEKDAYS	WEEKENDS	TOTAL	DAY USERS	
MONTH					
APRIL	200	250	450	1305	70
MAY	575	525	1100	3190	
JUNE	1025	775	1800	5220	
JULY	2075	1525	3600	10440	
AUGUST	1800	1250	3050	8845	
SEPTEMBER	375	300	675	1957	
OCTOBER	417	320	737	2211	70
NOVEMBER	146	86	232	696	70
DECEMBER	65	78	143	429	70
JANUARY	51	90	141	423	
FEBRUARY	67	101	168	504	
MARCH	64	81	145	435	
TOTAL	6860	5381	12241	35655	

Factors influencing use:
70 ESTIMATES-TRAFFIC COUNTER MALFUNCTION

HISTORICAL COMPARISON

	SUM					
	1982/83	1983/84	1984/85	1985/86	1986/87	% CHANGE FROM LAST YEAR
TYPE OF USE						
CAMPING PARTY NIGHTS	5355	4180	4655	4325	4702	9
GROUP UNIT NIGHTS					254	
DAY USE PARTIES		10879	9592	11313	12241	8

Note: - Comparison does not include Day Use Parties prior to completion of the Day Use Study (ie.1983)
- A system to calculate Group Units was introduced in 1986.

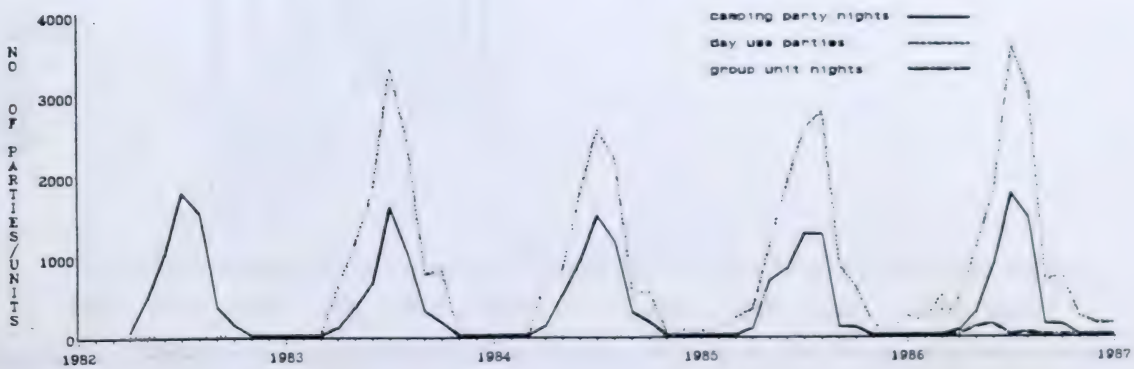

CAMPING USE

SOUTHERN REGION
KINBROOK ISLAND PARK

MONTH	CAMPING PARTY NIGHTS			INDIVIDUAL	PARTIES
	WEEKDAYS	WEEKENDS	TOTAL	CAMPER NIGHTS	TURNED AWAY
APRIL	6	6	12	41	
MAY	135	863	998	3552	
JUNE	1018	1164	2182	7550	36
JULY	1960	1164	3124	10658	28
AUGUST	1177	1984	3161	11026	20
SEPTEMBER	96	39	135	457	
OCTOBER	89	49	138	410	
NOVEMBER	8	6	14	42	
DECEMBER	2	2	4	12	
JANUARY	2	0	2	6	
FEBRUARY	10	4	14	41	
MARCH	0	0	0	0	
TOTAL	4503	5281	9784	33797	84

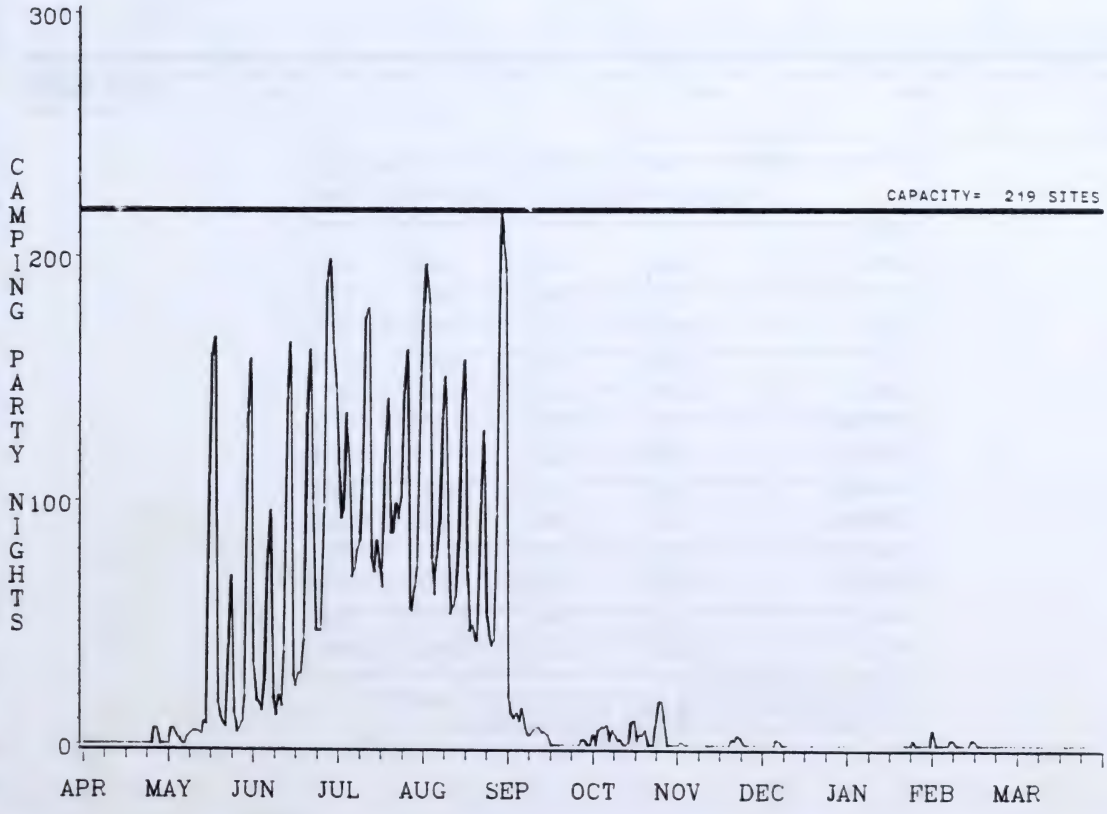

SOUTHERN REGION
KINBROOK ISLAND PARK

CAMPGROUND OCCUPANCY DATA

CAPACITY= 219 SITES

	SITE NIGHTS	AVG DAILY % OCCUPANCY			NUMBER OF NIGHTS AT % OCCUPANCY							OVERFLOW
	AVAILABLE	WKDAY	WKEND	TOTAL	0	1-24	25-49	50-74	75-99	100	100+	PARTY NIGHTS
MONTH												
APRIL	6570	0	0	0	2	2	0	0	0	0	0	
MAY	6789	3	36	15	3	22	1	4	1	0	0	
JUNE	6570	21	66	33	0	18	4	4	4	0	0	
JULY	6789	39	66	46	0	0	20	9	2	0	0	
AUGUST	6789	28	75	47	0	8	12	5	6	0	0	
SEPTEMBER	6570	2	2	2	13	17	0	0	0	0	0	
OCTOBER	6789	2	2	2	10	21	0	0	0	0	0	
NOVEMBER	6570	0	0	0	23	7	0	0	0	0	0	
DECEMBER	6789	0	0	0	29	2	0	0	0	0	0	
JANUARY	6789	0	0	0	30	1	0	0	0	0	0	
FEBRUARY	6132	0	0	0	23	5	0	0	0	0	0	
MARCH	6789	0	0	0	31	0	0	0	0	0	0	
TOTAL	79935	8	21	12	190	103	37	22	13	0	0	

DAY USE

	DAY USE PARTIES			INDIVID	
	WEEKDAYS	WEEKENDS	TOTAL	DAY USERS	
MONTH					
APRIL	650	450	1100	2530	
MAY	1300	2050	3350	7705	72
JUNE	2325	2900	5225	12017	
JULY	3450	2450	5900	13570	
AUGUST	2325	3100	5425	12477	70
SEPTEMBER	450	500	950	2185	
OCTOBER	509	202	711	1778	
NOVEMBER	655	545	1200	3000	71
DECEMBER	830	380	1210	3025	71
JANUARY	765	575	1340	3350	71
FEBRUARY	943	635	1578	3945	71
MARCH	490	280	770	1925	71
TOTAL	14692	14067	28759	67507	

Factors influencing use:
72 ESTIMATES-INFREQUENT READINGS OF TRAFFIC COUNTER
70 ESTIMATES-TRAFFIC COUNTER MALFUNCTION
71 ESTIMATES-NO TRAFFIC COUNTER IN OPERATION

HISTORICAL COMPARISON

	SUM					
	1982/83	1983/84	1984/85	1985/86	1986/87	% CHANGE FROM LAST YEAR
TYPE OF USE						
CAMPING PARTY NIGHTS	7669	7804	60[illegible]	4760	9784	106
DAY USE PARTIES		20777	16659	23034	28759	25

NOTE: - Comparison does not include Day Use Parties prior to completion of the Day Use Study (ie.1983)

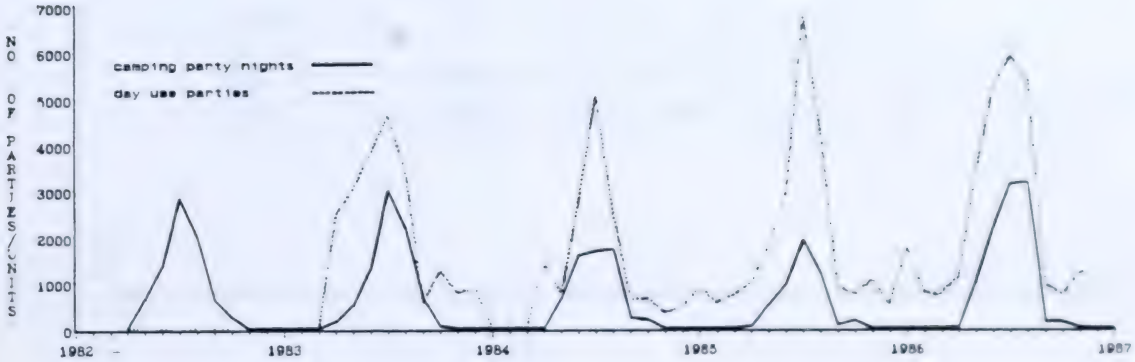

CAMPING USE

SOUTHERN REGION
LITTLE BOW PARK

MONTH	CAMPING PARTY NIGHTS			INDIVIDUAL CAMPER NIGHTS	PARTIES TURNED AWAY
	WEEKDAYS	WEEKENDS	TOTAL		
APRIL	26	66	92	329	
MAY	210	736	946	3385	
JUNE	778	1320	2098	7475	
JULY	1664	1315	2979	10558	26
AUGUST	901	1337	2238	7967	
SEPTEMBER	96	89	185	656	
OCTOBER	0	48	48	144	
NOVEMBER	0	0	0	0	
DECEMBER	6	3	9	27	
JANUARY	0	2	2	6	
FEBRUARY	1	2	3	9	
MARCH	0	0	0	0	
TOTAL	3682	4918	8600	30555	26

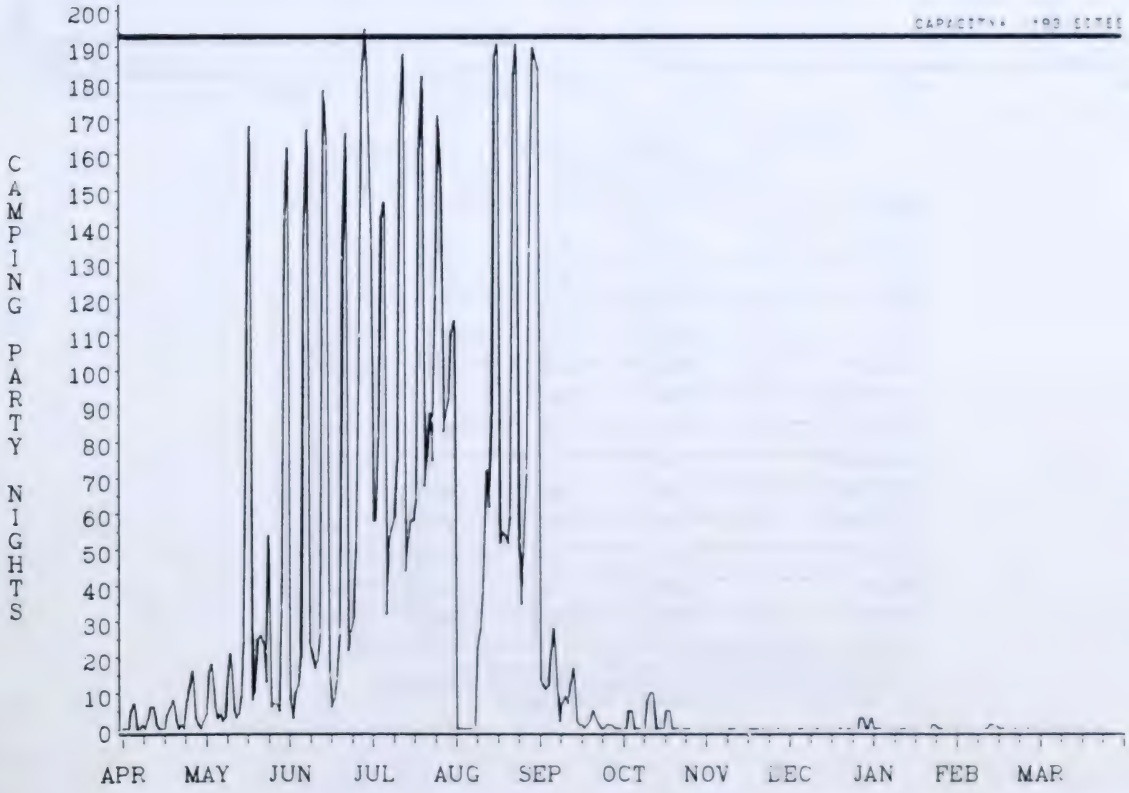

SOUTHERN REGION
LITTLE BOW PARK

CAMPGROUND OCCUPANCY DATA

CAPACITY= 193 SITES

	SITE NIGHTS	AVG DAILY % OCCUPANCY			NUMBER OF NIGHTS AT % OCCUPANCY							OVERFLOW	
	AVAILABLE	WKDAY	WKEND	TOTAL	0	1-24	25-49	50-74	75-99	100	100+	PARTY NIGHTS	
MONTH													
APRIL	5790	1	4	2	12	18	0	0	0	0	0		
MAY	5983	5	35	16	0	26	1	2	2	0	0		
JUNE	5790	18	85	36	0	18	1	4	6	0	1		
JULY	5983	37	85	50	0	2	18	4	7	0	0		
AUGUST	5983	25	58	37	8	4	11	1	7	0	0		
SEPTEMBER	5790	2	6	3	6	24	0	0	0	0	0		
OCTOBER	5983	0	2	1	24	7	0	0	0	0	0		
NOVEMBER	5790	0	0	0	30	0	0	0	0	0	0		13
DECEMBER	5983	0	0	0	28	3	0	0	0	0	0		13
JANUARY	5983	0	0	0	29	2	0	0	0	0	0		13
FEBRUARY	5404	0	0	0	25	3	0	0	0	0	0		13
MARCH	5983	0	0	0	31	0	0	0	0	0	0		13
TOTAL	70445	7	23	12	193	107	31	11	22	0	1		

Factors influencing use:
13 SEASONAL CLOSURE

DAY USE

	DAY USE PARTIES			INDIVID	
	WEEKDAYS	WEEKENDS	TOTAL	DAY USERS	
MONTH					
APRIL	350	375	725	2067	
MAY	550	875	1425	4077	71
JUNE	1275	2275	3550	10167	
JULY	1475	1775	3250	9277	
AUGUST	1300	2300	3600	10310	72
SEPTEMBER	300	450	750	2145	
OCTOBER	379	188	567	1701	
NOVEMBER	63	36	99	297	72
DECEMBER	107	55	162	486	70
JANUARY	156	160	316	948	70
FEBRUARY	162	90	252	756	72
MARCH	153	54	207	621	72
TOTAL	6270	8633	14903	42854	

Factors influencing use:
71 ESTIMATES-NO TRAFFIC COUNTER IN OPERATION
72 ESTIMATES-INFREQUENT READINGS OF TRAFFIC COUNTER
70 ESTIMATES-TRAFFIC COUNTER MALFUNCTION

HISTORICAL COMPARISON

SOUTHERN REGION
LITTLE BOW PARK

	SUM					
	1982/83	1983/84	1984/85	1985/86	1986/87	% CHANGE FROM LAST YEAR
TYPE OF USE						
CAMPING PARTY NIGHTS	10730	9135	10080	4980	8600	73
DAY USE PARTIES			11926	10359	14903	44

NOTE: - Comparison does not include Day Use Parties prior to completion of the Day Use Study (ie. 1984)

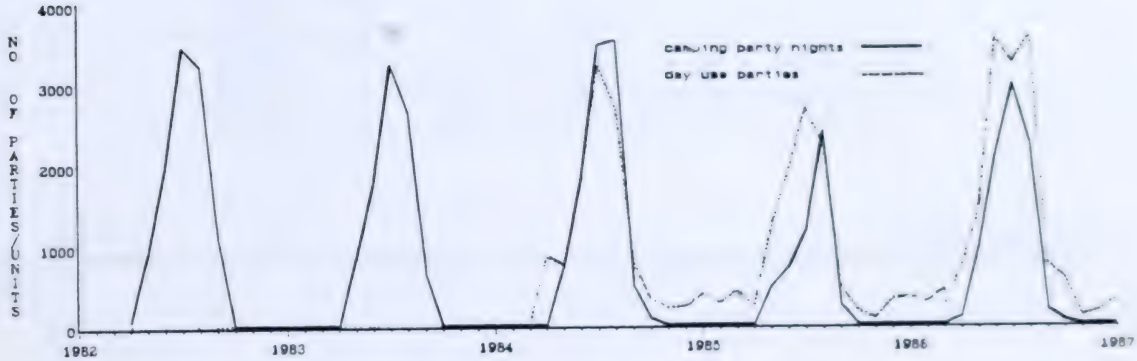

CAMPING USE

SOUTHERN REGION
LITTLE FISH LAKE PARK

	CAMPING PARTY NIGHTS			INDIVIDUAL	PARTIES
	WEEKDAYS	WEEKENDS	TOTAL	CAMPER NIGHTS	TURNED AWAY
MONTH					
APRIL	2	4	6	20	
MAY	8	103	106	351	
JUNE	110	216	326	1109	
JULY	384	202	586	2049	
AUGUST	249	415	664	2266	
SEPTEMBER	13	4	17	60	
OCTOBER	0	0	0	0	
NOVEMBER	0	0	0	0	
DECEMBER	0	0	0	0	
JANUARY	0	0	0	0	
FEBRUARY	0	0	0	0	
MARCH	0	0	0	0	
TOTAL	761	944	1705	5855	

CAPACITY= 100 SITES

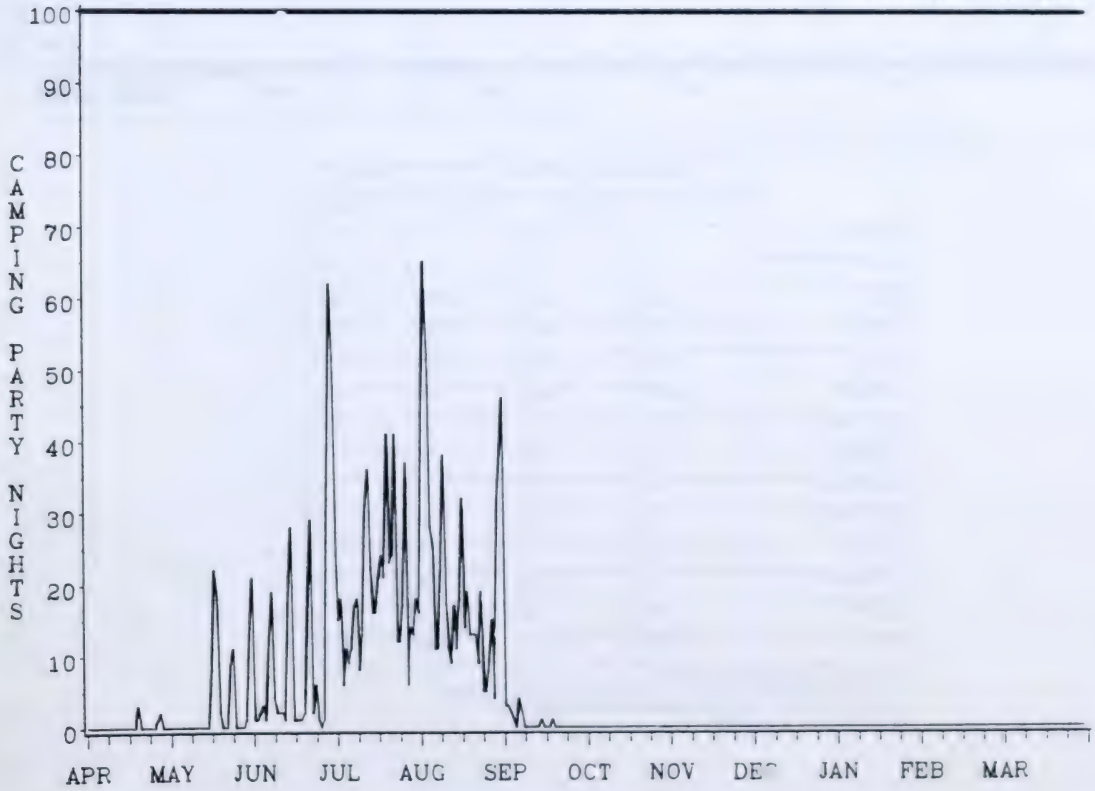

SOUTHERN REGION
LITTLE FISH LAKE PARK

CAMPGROUND OCCUPANCY DATA

CAPACITY= 100 SITES

	SITE NIGHTS	AVG DAILY % OCCUPANCY			NUMBER OF NIGHTS AT % OCCUPANCY							OVERFLOW
	AVAILABLE	WKDAY	WKEND	TOTAL	0	1-24	25-49	50-74	75-99	100	100+	PARTY NIGHTS
MONTH												
APRIL	3000	0	0	0	27	3	0	0	0	0	0	
MAY	3100	0	9	3	22	9	0	0	0	0	0	
JUNE	3000	5	27	11	1	24	3	2	0	0	0	
JULY	3100	17	25	19	0	26	5	0	0	0	0	
AUGUST	3100	13	35	21	0	21	8	2	0	0	0	
SEPTEMBER	3000	1	0	1	22	8	0	0	0	0	0	
OCTOBER	3100	0	0	0	31	0	0	0	0	0	0	
NOVEMBER	3000	0	0	0	30	0	0	0	0	0	0	
DECEMBER	3100	0	0	0	31	0	0	0	0	0	0	
JANUARY	3100	0	0	0	31	0	0	0	0	0	0	
FEBRUARY	2800	0	0	0	28	0	0	0	0	0	0	
MARCH	3100	0	0	0	31	0	0	0	0	0	0	
TOTAL	36500	3	8	5	254	91	16	4	0	0	0	

DAY USE

	DAY USE PARTIES			INDIVID	
	WEEKDAYS	WEEKENDS	TOTAL	DAY USERS	
MONTH					
APRIL	17	11	28	87	71
MAY	25	75	100	310	70
JUNE	75	250	325	1007	70
JULY	225	150	375	1162	70
AUGUST	250	350	600	1860	70
SEPTEMBER	100	75	175	542	
OCTOBER	0	0	0	0	13
NOVEMBER	0	0	0	0	13
DECEMBER	0	0	0	0	13
JANUARY	0	0	0	0	13
FEBRUARY	0	0	0	0	13
MARCH	0	0	0	0	13
TOTAL	692	911	1603	4969	

Factors influencing use:
71 ESTIMATES-NO TRAFFIC COUNTER IN OPERATION
70 ESTIMATES-TRAFFIC COUNTER MALFUNCTION
13 SEASONAL CLOSURE

HISTORICAL COMPARISON

SOUTHERN REGION
LITTLE FISH LAKE PARK

	SUM					
	1982/83 (13)	1983/84 (13)	1984/85	1985/86	1986/87	% CHANGE FROM LAST YEAR
TYPE OF USE						
CAMPING PARTY NIGHTS	1990	1775	1310	1296	1705	32
DAY USE PARTIES				1469	1603	9

Factors influencing use
13 SEASONAL CLOSURE

NOTE. - Comparison does not include Day Use Parties prior to completion of the Day Use Study (ie. 1985)

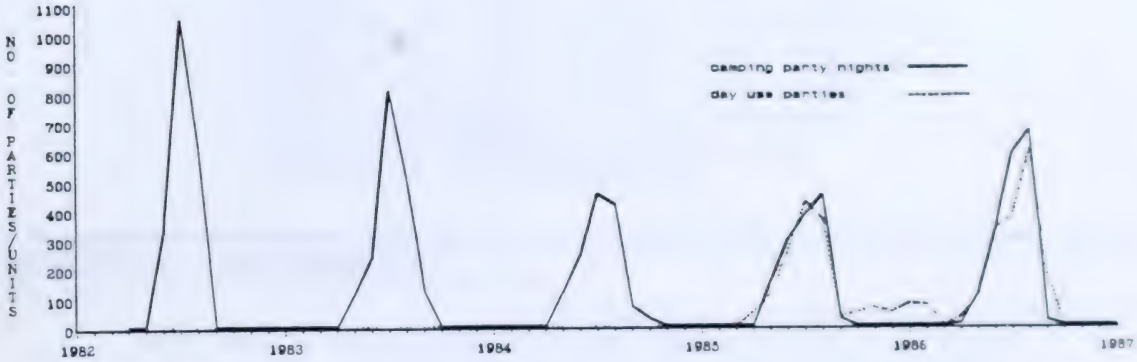

DAY USE

SOUTHERN REGION
MIDLAND PARK

	DAY USE PARTIES			INDIVID	
	WEEKDAYS	WEEKENDS	TOTAL	DAY USERS	
MONTH					
APRIL	2450	2125	4575	15980	71
MAY	5100	4050	9150	31920	71 72
JUNE	6375	7200	13575	47595	71
JULY	15300	11050	26350	91800	71
AUGUST	20319	15148	35467	123617	
SEPTEMBER	8145	6730	14875	51921	
OCTOBER	5834	5894	11728	35164	
NOVEMBER	2875	2568	5443	16329	50 72
DECEMBER	3392	1680	5072	15216	50 72
JANUARY	3281	2173	5454	16362	50 72
FEBRUARY	3550	2120	5670	17010	50 72
MARCH	3832	2135	5967	17901	50 72
TOTAL	80453	62873	143326	480835	

Factors influencing use:
71 ESTIMATES-NO TRAFFIC COUNTER IN OPERATION
72 ESTIMATES-INFREQUENT READINGS OF TRAFFIC COUNTER
50 SOME AREAS AFFECTED BY SEASONAL CLOSURE

HISTORICAL COMPARISON

	SUM					
	1982/83 (75)	1983/84 (75)	1984/85	1985/86	1986/87	% CHANGE FROM LAST YEAR
TYPE OF USE						
DAY USE PARTIES					143326	

Factors influencing use:
75 DATA NOT AVAILABLE

NOTE: - Comparison does not include Day Use Parties prior to completion of the Day Use Study (ie.1986)



CAMPING USE

SOUTHERN REGION
PARK LAKE PARK

	CAMPING PARTY NIGHTS			INDIVIDUAL	PARTIES
	WEEKDAYS	WEEKENDS	TOTAL	CAMPER NIGHTS	TURNED AWAY
MONTH					
APRIL	0	0	0	0	
MAY	127	279	406	1378	
JUNE	396	369	765	2643	
JULY	824	360	1184	4154	
AUGUST	629	630	1259	4343	
SEPTEMBER	103	30	133	470	
OCTOBER	5	2	7	21	
NOVEMBER	0	0	0	0	
DECEMBER	0	0	0	0	
JANUARY	0	0	0	0	
FEBRUARY	0	0	0	0	
MARCH	0	0	0	0	
TOTAL	2084	1670	3754	13010	

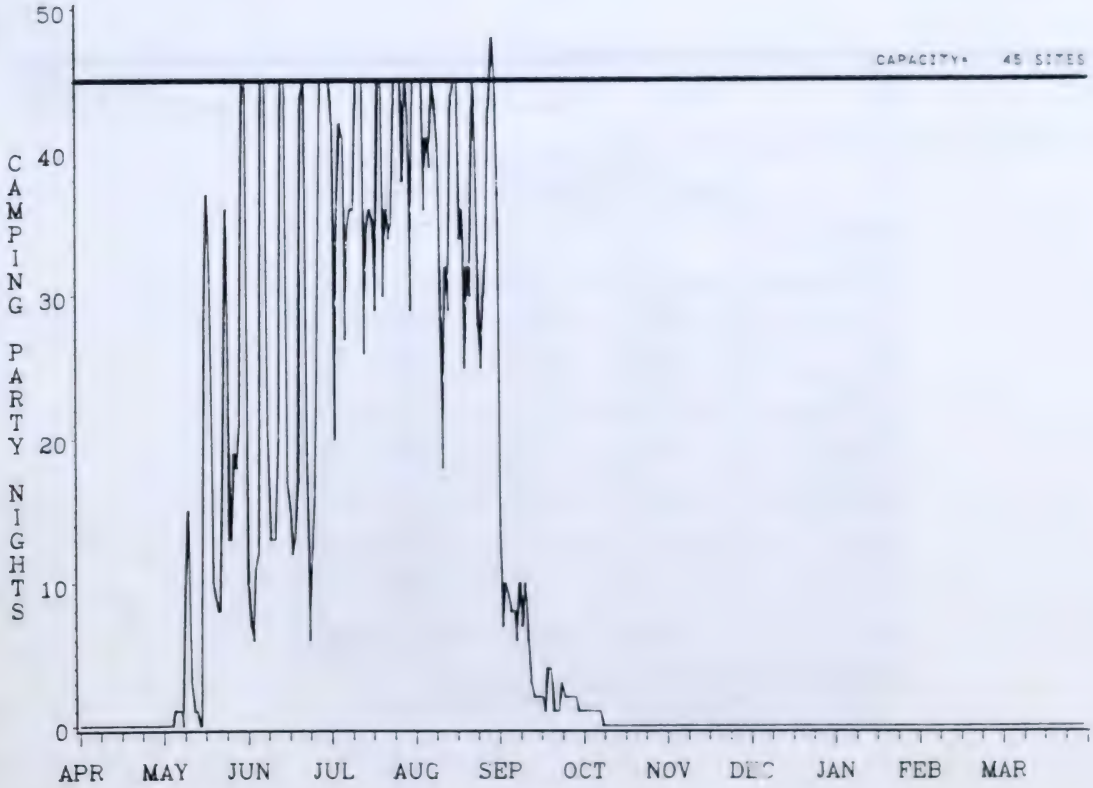

SOUTHERN REGION
PARK LAKE PARK

CAMPGROUND OCCUPANCY DATA

CAPACITY= 45 SITES

	SITE NIGHTS	AVG DAILY % OCCUPANCY			NUMBER OF NIGHTS AT % OCCUPANCY							OVERFLOW
	AVAILABLE	WKDAY	WKEND	TOTAL	0	1-24	25-49	50-74	75-99	100	100+	PARTY NIGHTS
MONTH												
APRIL	1350	0	0	0	30	0	0	0	0	0	0	
MAY	1395	14	56	29	7	11	6	3	2	1	1	7
JUNE	1350	40	102	57	0	6	13	1	1	5	4	37
JULY	1395	80	100	81	0	0	1	5	15	8	2	14
AUGUST	1395	74	117	90	0	0	1	10	11	5	4	108
SEPTEMBER	1350	10	8	10	0	29	1	0	0	0	0	
OCTOBER	1395	1	0	1	24	7	0	0	0	0	0	
NOVEMBER	1350	0	0	0	30	0	0	0	0	0	0	
DECEMBER	1395	0	0	0	31	0	0	0	0	0	0	
JANUARY	1395	0	0	0	31	0	0	0	0	0	0	
FEBRUARY	1260	0	0	0	28	0	0	0	0	0	0	
MARCH	1395	0	0	0	31	0	0	0	0	0	0	
TOTAL	16425	18	32	23	212	53	22	19	29	19	11	166

DAY USE

	DAY USE PARTIES			INDIVID	
	WEEKDAYS	WEEKENDS	TOTAL	DAY USERS	
MONTH					
APRIL	550	1150	1700	4930	71
MAY	2600	2850	5450	15805	72
JUNE	3275	4000	7275	21097	
JULY	3700	3575	7275	21097	7
AUGUST	2800	3675	6475	18777	
SEPTEMBER	750	625	1375	3987	
OCTOBER	200	100	300	630	54 71
NOVEMBER	150	80	230	483	54 71
DECEMBER	100	50	150	315	54 71
JANUARY	100	50	150	315	54 71
FEBRUARY	150	70	220	462	54 71
MARCH	170	95	265	556	54 71
TOTAL	14545	16320	30865	88456	

Factors influencing use:
71 ESTIMATES-NO TRAFFIC COUNTER IN OPERATION
72 ESTIMATES-INFREQUENT READINGS OF TRAFFIC COUNTER
7 SPECIAL COMMUNITY EVENT
54 DATA NOT AVAILABLE FOR SOME AREAS

HISTORICAL COMPARISON

	SUM					
	1982/83 (13)	1983/84 (13)	1984/85 (73)	1985/86	1986/87	% CHANGE FROM LAST YEAR
TYPE OF USE						
CAMPING PARTY NIGHTS	3075	3450	3050	2905	3754	29
DAY USE PARTIES			32294	31474	30865	-2

Factors influencing use:
13 SEASONAL CLOSURE
73 PEAK SEASON DATA ONLY

NOTE: - Comparison does not include Day Use Parties prior to completion of the Day Use Study (ie.1984)

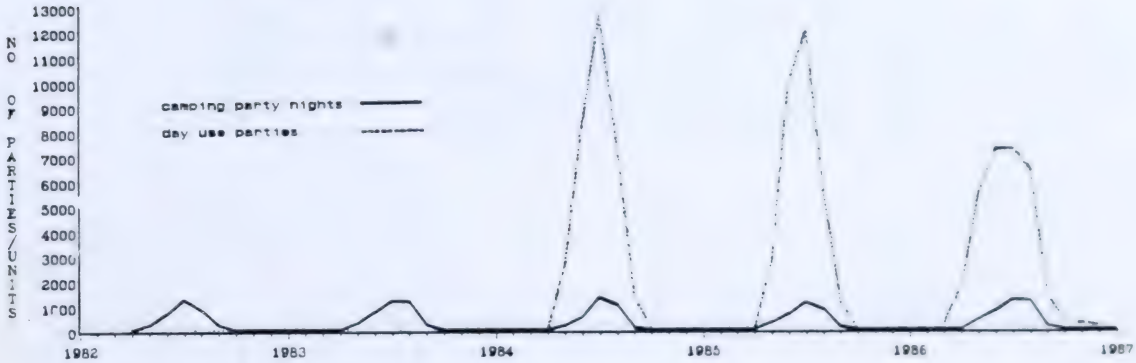

CAMPING USE

SOUTHERN REGION
POLICE OUTPOST PARK

	CAMPING PARTY NIGHTS			INDIVIDUAL	PARTIES
	WEEKDAYS	WEEKENDS	TOTAL	CAMPER NIGHTS	TURNED AWAY
MONTH					
APRIL	0	0	0	0	
MAY	52	232	284	865	
JUNE	235	262	497	1470	
JULY	387	299	686	2010	
AUGUST	240	415	655	1958	
SEPTEMBER	108	97	205	603	
OCTOBER	89	59	148	367	
NOVEMBER	0	0	0	0	
DECEMBER	0	0	0	0	
JANUARY	0	0	0	0	
FEBRUARY	0	0	0	0	
MARCH	0	0	0	0	
TOTAL	1111	1364	2475	7274	

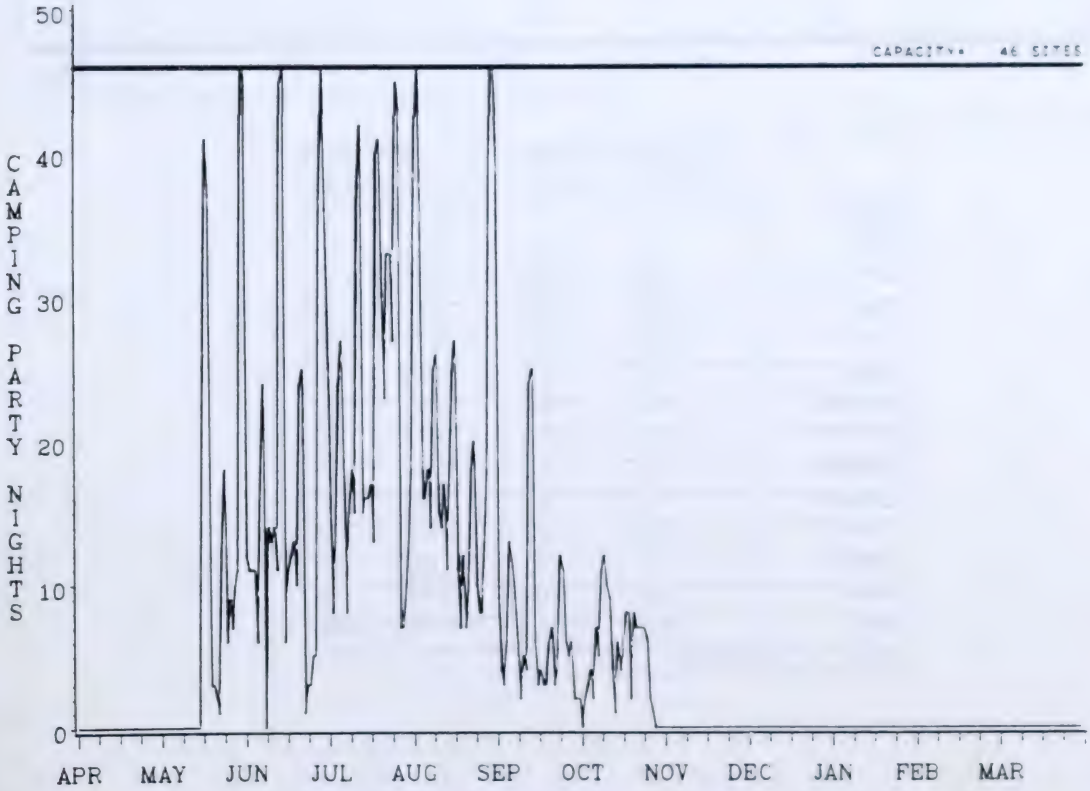

SOUTHERN REGION
POLICE OUTPOST PARK

CAMPGROUND OCCUPANCY DATA

CAPACITY= 46 SITES

	SITE NIGHTS	AVG DAILY % OCCUPANCY			NUMBER OF NIGHTS AT % OCCUPANCY							OVERFLOW
	AVAILABLE	WKDAY	WKEND	TOTAL	0	1-24	25-49	50-74	75-99	100	100+	PARTY NIGHTS
MONTH												
APRIL	1380	0	0	0	30	0	0	0	0	0	0	
MAY	1426	6	46	20	15	9	2	1	2	1	1	5
JUNE	1380	23	71	36	1	13	7	4	3	2	0	
JULY	1426	37	81	48	0	5	13	7	6	0	0	
AUGUST	1426	27	75	46	0	8	13	4	3	0	3	15
SEPTEMBER	1380	11	26	15	0	26	2	2	0	0	0	
OCTOBER	1426	9	13	10	5	25	1	0	0	0	0	
NOVEMBER	1380	0	0	0	30	0	0	0	0	0	0	
DECEMBER	1426	0	0	0	31	0	0	0	0	0	0	
JANUARY	1426	0	0	0	31	0	0	0	0	0	0	
FEBRUARY	1288	0	0	0	28	0	0	0	0	0	0	
MARCH	1426	0	0	0	31	0	0	0	0	0	0	
TOTAL	16790	9	26	15	202	86	38	18	14	3	4	20

DAY USE

	DAY USE PARTIES			INDIVID	
	WEEKDAYS	WEEKENDS	TOTAL	DAY USERS	
MONTH					
APRIL	150	100	250	655	
MAY	300	150	450	1155	
JUNE	300	250	550	1465	
JULY	275	325	600	1640	
AUGUST	200	250	450	1235	
SEPTEMBER	150	125	275	732	70
OCTOBER	106	225	331	728	
NOVEMBER	15	39	54	119	
DECEMBER	24	40	64	141	
JANUARY	22	34	56	123	
FEBRUARY	82	12	94	207	
MARCH	50	149	199	438	
TOTAL	1674	1699	3373	8638	

Factors influencing use:
70 ESTIMATES-TRAFFIC COUNTER MALFUNCTION

HISTORICAL COMPARISON

SOUTHERN REGION
POLICE OUTPOST PARK

	SUM					
	1982/83	1983/84	1984/85	1985/86	1986/87	% CHANGE FROM LAST YEAR
TYPE OF USE						
CAMPING PARTY NIGHTS	3820	3235	2755	505	2475	390
DAY USE PARTIES			4563	2691	3373	25

Note. - Comparison does not include Day Use Parties prior to completion of the Day Use Study (ie.1984)
- A system to calculate Group Units was introduced in 1986.

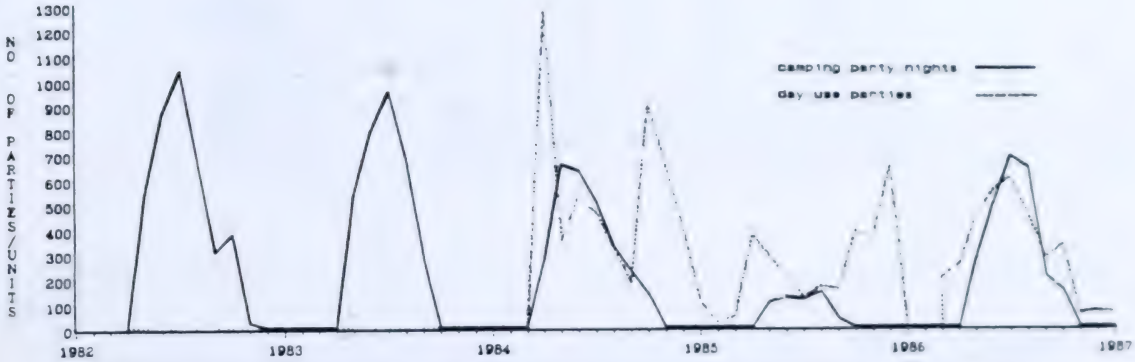

CAMPING USE

SOUTHERN REGION
TABER PARK

	CAMPING PARTY NIGHTS			INDIVIDUAL PARTIES	
	WEEKDAYS	WEEKENDS	TOTAL	CAMPER NIGHTS	TURNED AWAY
MONTH					
APRIL	0	0	0	0	
MAY	87	321	408	1344	73
JUNE	397	419	816	2576	38
JULY	697	420	1117	3449	
AUGUST	724	642	1366	4282	109
SEPTEMBER	263	119	382	1167	
OCTOBER	174	92	266	684	
NOVEMBER	5	2	7	18	
DECEMBER	0	0	0	0	
JANUARY	0	0	0	0	
FEBRUARY	3	1	4	10	
MARCH	0	0	0	0	
TOTAL	2350	2016	4366	13531	220

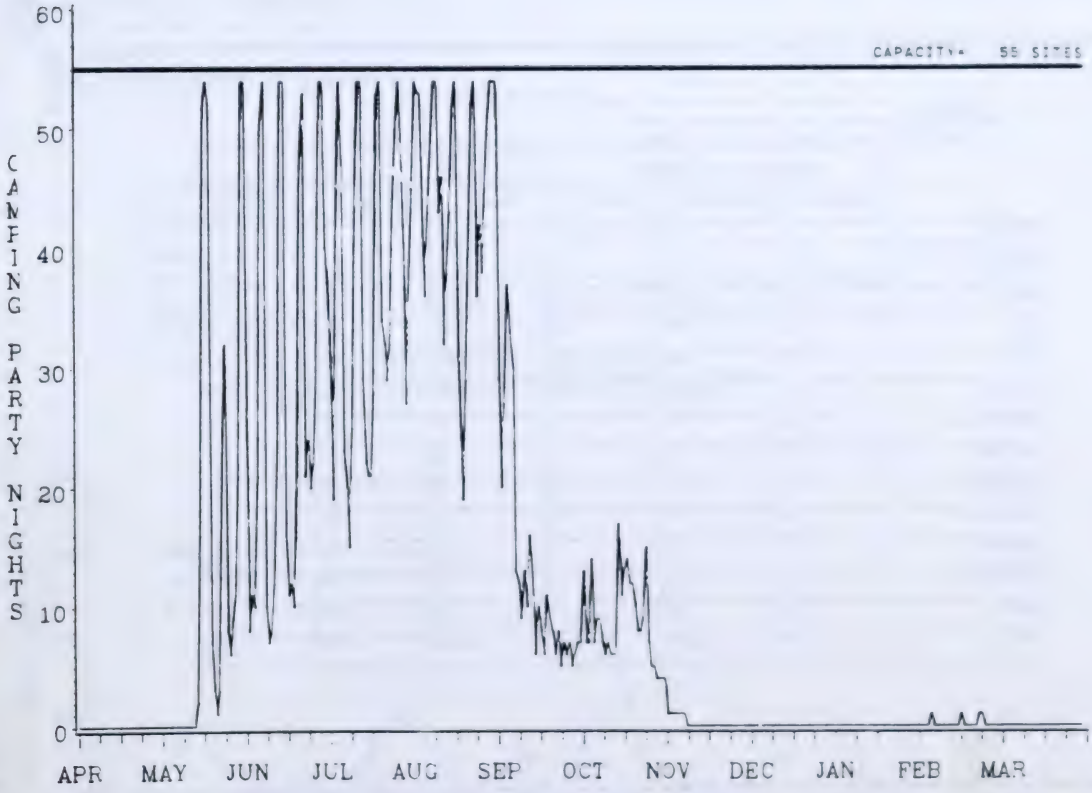

SOUTHERN REGION
TABER PARK

CAMPGROUND OCCUPANCY DATA

CAPACITY= 55 SITES

	SITE NIGHTS	AVG DAILY % OCCUPANCY			NUMBER OF NIGHTS AT % OCCUPANCY							OVERFLOW	
	AVAILABLE	WKDAY	WKEND	TOTAL	0	1-24	25-49	50-74	75-99	100	100+	PARTY NIGHTS	
MONTH													
APRIL	1650	0	0	0	30	0	0	0	0	0	0		13
MAY	1705	8	53	24	13	9	3	1	5	0	0		4
JUNE	1650	33	95	49	0	10	9	3	8	0	0		
JULY	1705	35	95	66	0	0	9	11	11	0	0		
AUGUST	1705	69	97	80	0	0	2	9	20	0	0		
SEPTEMBER	1650	22	27	23	0	23	3	4	0	0	0		
OCTOBER	1705	15	17	16	0	27	4	0	0	0	0		
NOVEMBER	1650	0	0	0	23	7	0	0	0	0	0		
DECEMBER	1705	0	0	0	31	0	0	0	0	0	0		
JANUARY	1705	0	0	0	31	0	0	0	0	0	0		
FEBRUARY	1540	0	0	0	24	4	0	0	0	0	0		
MARCH	1705	0	0	0	31	0	0	0	0	0	0		
TOTAL	20075	17	32	22	183	80	30	29	44	0	0		

Factors influencing use:
13 SEASONAL CLOSURE
4 FLOODING

GROUP CAMPING USE

	CAMPING UNIT NIGHTS			INDIVIDUAL	OCCUPANCY	
	WEEKDAYS	WEEKENDS	TOTAL	CAMPER NIGHTS	AREA NITES AVAILABLE	AREA NITES OCCUPIED
MONTH						
APRIL	0	0	0	0	60	0
MAY	15	40	55	186	62	8
JUNE	0	15	15	49	60	1
JULY	0	85	85	287	62	10
AUGUST	0	157	157	535	62	19
SEPTEMBER	0	0	0	0	60	0
OCTOBER	0	0	0	0	62	0
NOVEMBER	0	0	0	0	60	0
DECEMBER	0	0	0	0	62	0
JANUARY	0	0	0	0	62	0
FEBRUARY	0	0	0	0	56	0
MARCH	0	0	0	0	62	0
TOTAL	15	297	312	1058	730	38

DAY USE

SOUTHERN REGION
TABER PARK

	DAY USE PARTIES			INDIVID	
	WEEKDAYS	WEEKENDS	TOTAL	DAY USERS	
MONTH					
APRIL	50	150	200	630	71
MAY	575	1075	1650	5169	71
JUNE	1100	1425	2525	7860	
JULY	1650	1425	3075	9510	7
AUGUST	1425	1400	2825	8755	
SEPTEMBER	450	425	875	2710	
OCTOBER	709	675	1384	4152	
NOVEMBER	117	83	200	600	72
DECEMBER	253	759	1012	3036	71
JANUARY	385	1155	1540	4620	71
FEBRUARY	657	561	1218	3654	
MARCH	687	711	1398	4194	
TOTAL	8058	9844	17902	54886	

Factors influencing use:
71 ESTIMATES-NO TRAFFIC COUNTER IN OPERATION
7 SPECIAL COMMUNITY EVENT
72 ESTIMATES-INFREQUENT READINGS OF TRAFFIC COUNTER

HISTORICAL COMPARISON

	SUM					
	1982/83 (73)	1983/84	1984/85	1985/86	1986/87	% CHANGE FROM LAST YEAR
TYPE OF USE						
CAMPING PARTY NIGHTS	2770	3170	3555	3444	4366	27
GROUP UNIT NIGHTS					312	
DAY USE PARTIES			6912	7323	17902	144

Factors influencing use:
73 PEAK SEASON DATA ONLY

Note: - Comparison does not include Day Use Parties prior to completion of the Day Use Study (ie.1984)
- A system to calculate Group Units was introduced in 1986.

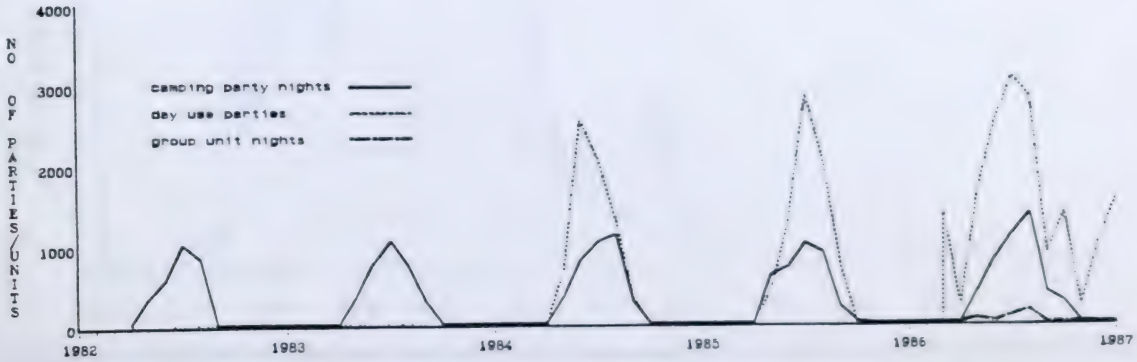

CAMPING USE

SOUTHERN REGION
TILLEBROOK PARK

MONTH	CAMPING PARTY NIGHTS			INDIVIDUAL CAMPER NIGHTS	PARTIES TURNED AWAY
	WEEKDAYS	WEEKENDS	TOTAL		
APRIL	0	0	0	0	
MAY	281	3[illegible]	592	1692	
JUNE	1059	625	1684	4734	
JULY	2001	740	2741	7623	
AUGUST	1188	1146	2334	6646	
SEPTEMBER	450	173	623	1734	
OCTOBER	329	178	507	1219	
NOVEMBER	1	0	1	2	
DECEMBER	0	0	0	0	
JANUARY	0	0	0	0	
FEBRUARY	0	0	0	0	
MARCH	0	0	0	0	
TOTAL	5309	3173	8482	23650	

CAPACITY= 120 SITES

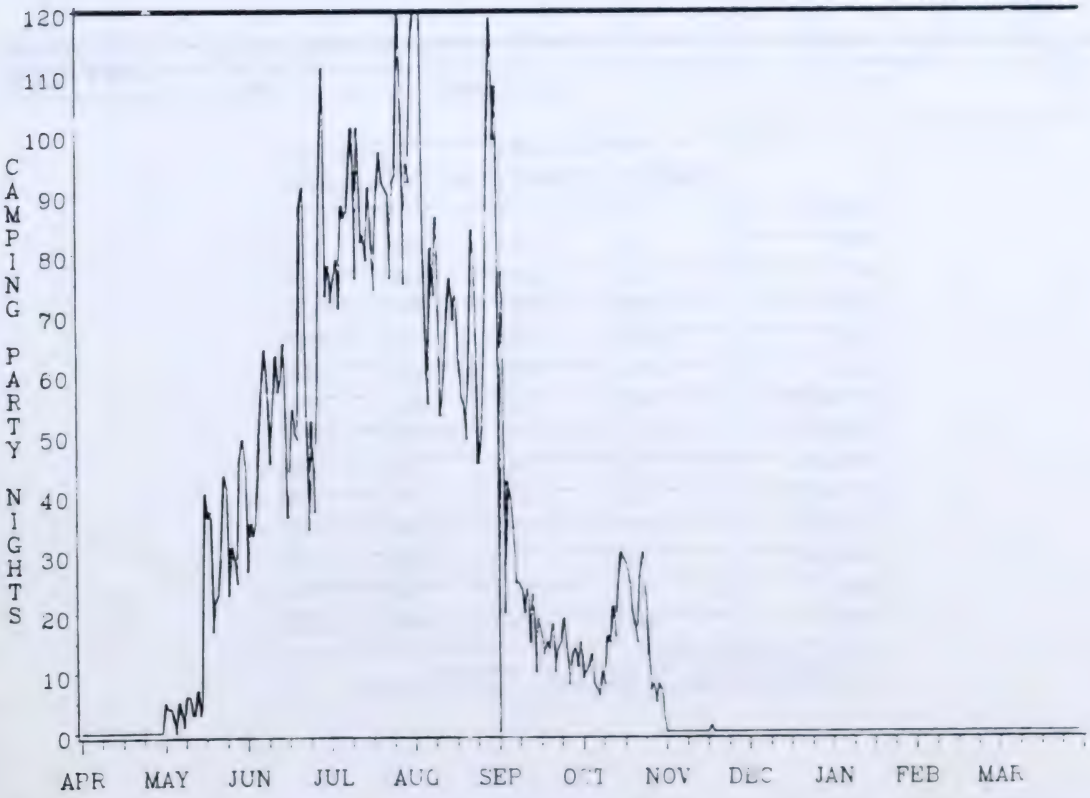

SOUTHERN REGION
TILLEBROOK PARK

CAMPGROUND OCCUPANCY DATA

CAPACITY= 120 SITES

	SITE NIGHTS	AVG DAILY % OCCUPANCY			NUMBER OF NIGHTS AT % OCCUPANCY							OVERFLOW	
	AVAILABLE	WKDAY	WKEND	TOTAL	0	1-24	25-49	50-74	75-99	100	100+	PARTY NIGHTS	
MONTH													
APRIL	3600	0	0	0	30	0	0	0	0	0	0		
MAY	3720	12	24	16	1	21	9	0	0	0	0		2 5
JUNE	3600	40	65	47	0	1	20	6	3	0	0		
JULY	3720	72	77	74	0	0	0	16	14	1	0		
AUGUST	3720	52	80	63	0	0	9	15	4	3	0		
SEPTEMBER	3600	17	18	17	1	25	3	1	0	0	0	17	13
OCTOBER	3720	13	15	14	0	27	4	0	0	0	0		13
NOVEMBER	3600	0	0	0	29	1	0	0	0	0	0		13
DECEMBER	3720	0	0	0	31	0	0	0	0	0	0		13
JANUARY	3720	0	0	0	31	0	0	0	0	0	0		13
FEBRUARY	3360	0	0	0	28	0	0	0	0	0	0		13
MARCH	3720	0	0	0	31	0	0	0	0	0	0		
TOTAL	43800	17	23	19	182	75	45	38	21	4	0	17	

Factors influencing use:
2 UNSEASONABLY COLD
5 HIGH WINDS
13 SEASONAL CLOSURE

DAY USE

	DAY USE PARTIES			INDIVID	
	WEEKDAYS	WEEKENDS	TOTAL	DAY USERS	
MONTH					
APRIL	75	175	250	667	71
MAY	450	275	725	1912	
JUNE	825	550	1375	3630	
JULY	1500	675	2175	5722	
AUGUST	1275	825	2100	5542	
SEPTEMBER	325	175	500	1317	72
OCTOBER	1346	517	1863	3726	71
NOVEMBER	18	32	50	100	71
DECEMBER	23	40	63	126	71
JANUARY	44	45	89	178	71
FEBRUARY	40	40	80	160	71
MARCH	67	23	90	180	71
TOTAL	5988	3372	9360	23262	

Factors influencing use:
71 ESTIMATES-NO TRAFFIC COUNTER IN OPERATION
72 ESTIMATES-INFREQUENT READINGS OF TRAFFIC COUNTER

HISTORICAL COMPARISON

	SUM					
	1982/83	1983/84	1984/85	1985/86	1986/87	% CHANGE FROM LAST YEAR
TYPE OF USE						
CAMPING PARTY NIGHTS	6376	6440	6425	6385	8482	33
DAY USE PARTIES			5323	6170	9360	53

NOTE. - Comparison does not include Day Use Parties
prior to completion of the Day Use Study (ie.1984)

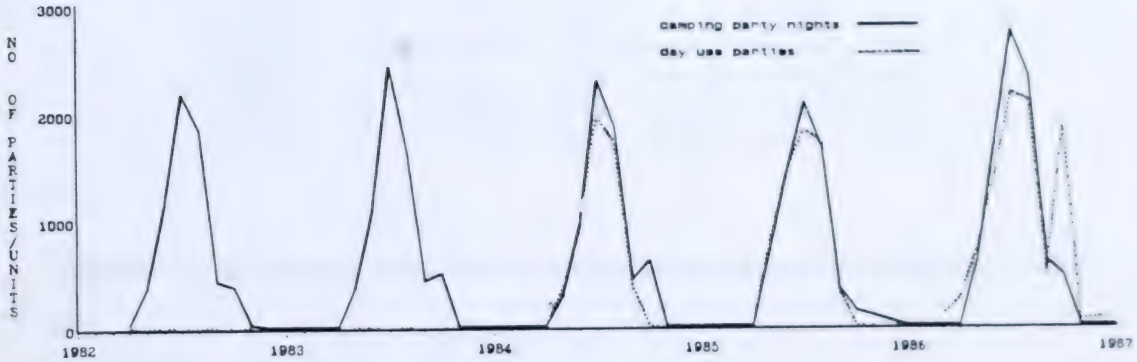

CAMPING USE

SOUTHERN REGION
WILLOW CREEK PARK

	CAMPING PARTY NIGHTS			INDIVIDUAL	PARTIES
	WEEKDAYS	WEEKENDS	TOTAL	CAMPER NIGHTS	TURNED AWAY
MONTH					
APRIL	0	0	0	0	
MAY	30	298	328	1178	
JUNE	245	425	670	2387	
JULY	542	416	958	3395	
AUGUST	432	664	1096	3902	
SEPTEMBER	5	19	24	86	
OCTOBER	0	0	0	0	
NOVEMBER	0	0	0	0	
DECEMBER	0	0	0	0	
JANUARY	0	0	0	0	
FEBRUARY	0	0	0	0	
MARCH	0	0	0	0	
TOTAL	1254	1822	3076	10948	

CAPACITY= 150 SITES

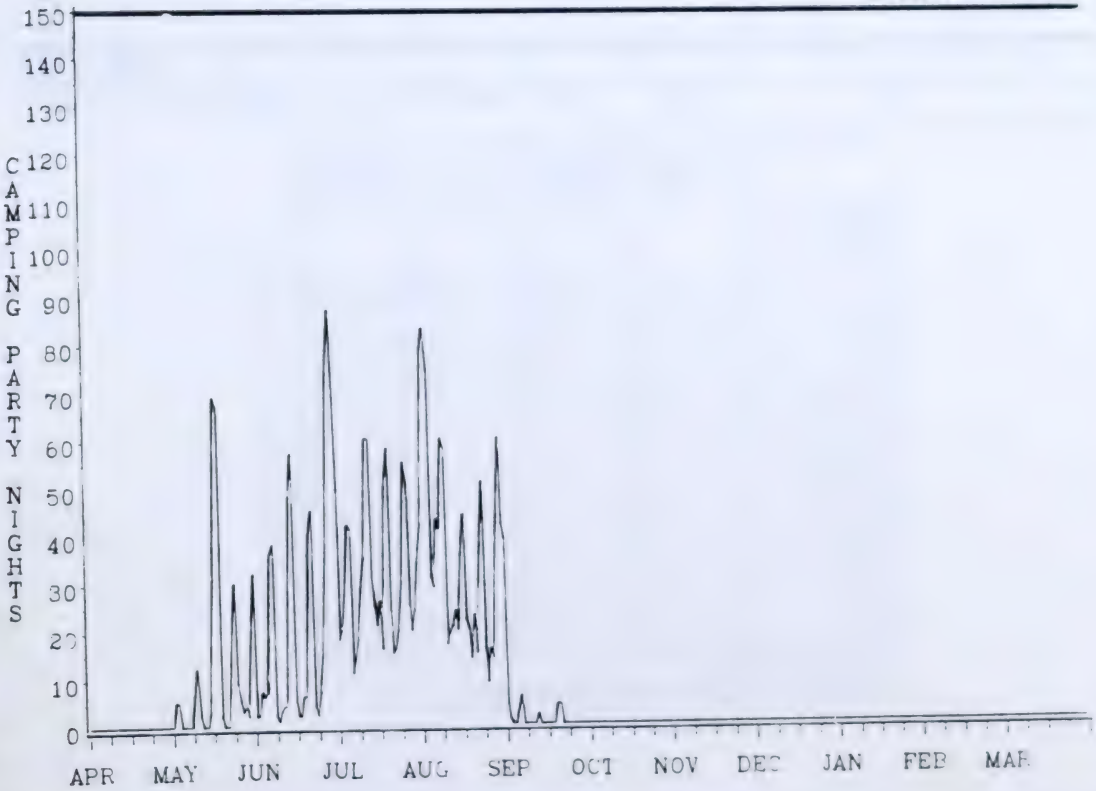

SOUTHERN REGION
WILLOW CREEK PARK

CAMPGROUND OCCUPANCY DATA

CAPACITY= 150 SITES

	SITE NIGHTS	AVG DAILY % OCCUPANCY			NUMBER OF NIGHTS AT % OCCUPANCY							OVERFLOW	
	AVAILABLE	WKDAY	WKEND	TOTAL	0	1-24	25-49	50-74	75-99	100	100+	PARTY NIGHTS	
MONTH													
APRIL	4500	0	0	0	30	0	0	0	0	0	0		13
MAY	4650	1	18	7	12	17	2	0	0	0	0		
JUNE	4500	7	35	15	0	20	9	1	0	0	0		
JULY	4650	16	35	21	0	22	9	0	0	0	0		
AUGUST	4650	15	37	24	0	17	12	2	0	0	0		
SEPTEMBER	4500	0	2	1	23	7	0	0	0	0	0		
OCTOBER	4650	0	0	0	31	0	0	0	0	0	0		13
NOVEMBER	4500	0	0	0	30	0	0	0	0	0	0		13
DECEMBER	4650	0	0	0	31	0	0	0	0	0	0		13
JANUARY	4650	0	0	0	31	0	0	0	0	0	0		13
FEBRUARY	4200	0	0	0	28	0	0	0	0	0	0		13
MARCH	4650	0	0	0	31	0	0	0	0	0	0		13
TOTAL	54750	3	11	6	247	83	32	3	0	0	0		

Factors influencing use:
13 SEASONAL CLOSURE

DAY USE

	DAY USE PARTIES			INDIVID	
	WEEKDAYS	WEEKENDS	TOTAL	DAY USERS	
MONTH					
APRIL	0	0	0	0	13
MAY	250	300	550	1750	70
JUNE	175	700	875	2695	70
JULY	625	650	1275	4075	70
AUGUST	525	725	1250	3960	
SEPTEMBER	200	125	325	1055	71
OCTOBER	0	0	0	0	13
NOVEMBER	0	0	0	0	13
DECEMBER	0	0	0	0	13
JANUARY	0	0	0	0	13
FEBRUARY	0	0	0	0	13
MARCH	0	0	0	0	13
TOTAL	1775	2500	4275	13535	

Factors influencing use:
13 SEASONAL CLOSURE
70 ESTIMATES-TRAFFIC COUNTER MALFUNCTION
71 ESTIMATES-NO TRAFFIC COUNTER IN OPERATION

HISTORICAL COMPARISON

SOUTHERN REGION
WILLOW CREEK PARK

	SUM					
	1982/83 (13)	1983/84 (13)	1984/85 (13)	1985/86 (13)	1986/87	% CHANGE FROM LAST YEAR
TYPE OF USE						
CAMPING PARTY NIGHTS	3805	4080	3280	2840	3076	8
DAY USE PARTIES			5197	4211	4275	2

Factors influencing use
13 SEASONAL CLOSURE

NOTE: - Comparison does not include Day Use Parties
prior to completion of the Day Use Study (ie. 1984)

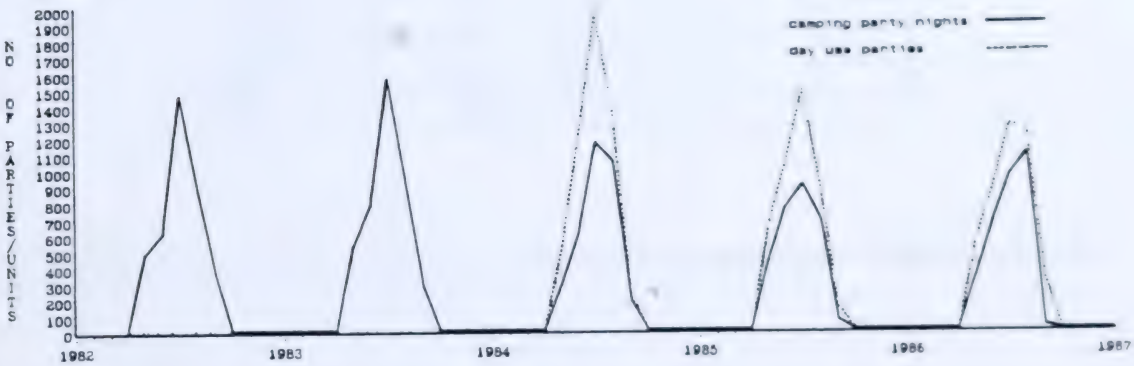

CAMPING USE

SOUTHERN REGION
WOODFORD PARK

MONTH	CAMPING PARTY NIGHTS			INDIVIDUAL PARTIES	
	WEEKDAYS	WEEKENDS	TOTAL	CAMPER NIGHTS	TURNED AWAY
APRIL	0	0	0	0	
MAY	4	59	63	196	
JUNE	30	66	96	307	
JULY	49	46	95	309	
AUGUST	22	83	105	332	
SEPTEMBER	5	1	6	20	
OCTOBER	0	0	0	0	
NOVEMBER	0	0	0	0	
DECEMBER	0	0	0	0	
JANUARY	0	0	0	0	
FEBRUARY	0	0	0	0	
MARCH	0	0	0	0	
TOTAL	110	255	365	1164	

CAPACITY= 30 SITES

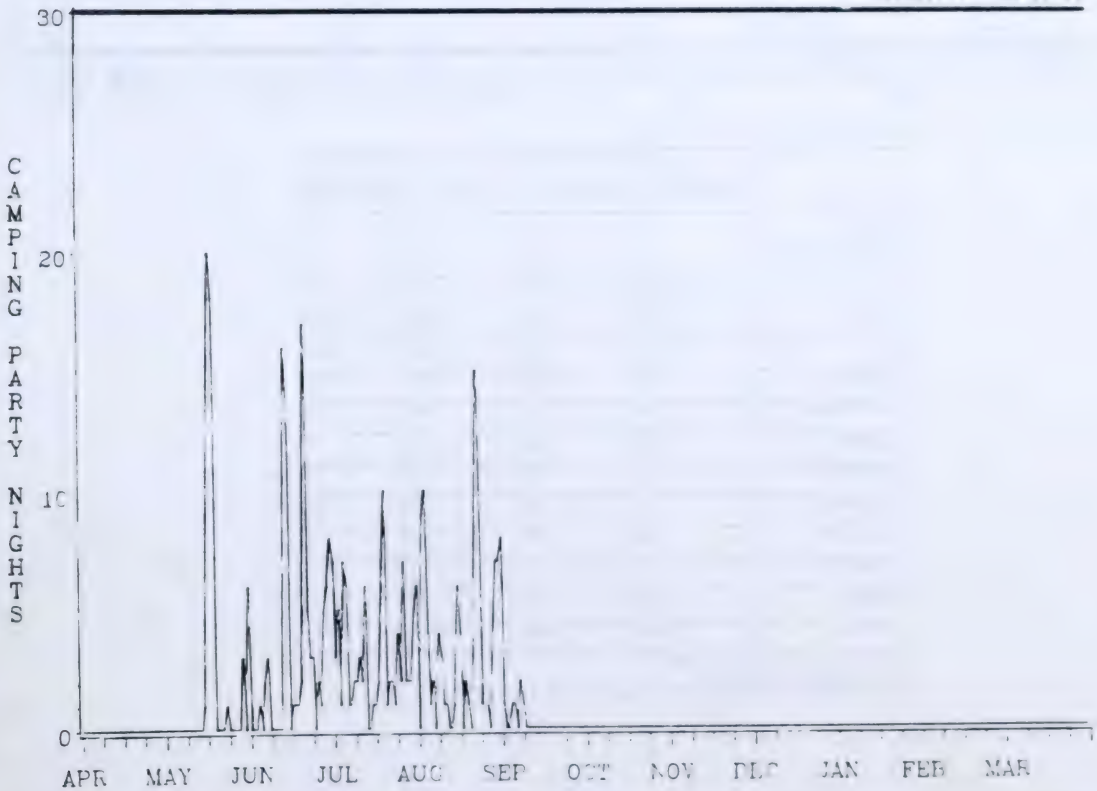

SOUTHERN REGION
WOOLFORD PARK

CAMPGROUND OCCUPANCY DATA

CAPACITY= 30 SITES

	SITE NIGHTS	AVG DAILY % OCCUPANCY			NUMBER OF NIGHTS AT % OCCUPANCY							OVERFLOW	
	AVAILABLE	WKDAY	WKEND	TOTAL	0	1-24	25-49	50-74	75-99	100	100+	PARTY NIGHTS	
MONTH													
APRIL	900	0	0	0	30	0	0	0	0	0	0		13
MAY	930	1	18	7	24	4	1	2	0	0	0		
JUNE	900	5	27	11	11	15	2	2	0	0	0		
JULY	930	7	19	10	2	28	1	0	0	0	0		
AUGUST	930	4	23	11	7	19	4	1	0	0	0		
SEPTEMBER	900	1	0	1	25	5	0	0	0	0	0		13
OCTOBER	930	0	0	0	31	0	0	0	0	0	0		13
NOVEMBER	900	0	0	0	30	0	0	0	0	0	0		13
DECEMBER	930	0	0	0	31	0	0	0	0	0	0		13
JANUARY	930	0	0	0	31	0	0	0	0	0	0		13
FEBRUARY	840	0	0	0	28	0	0	0	0	0	0		13
MARCH	930	0	0	0	31	0	0	0	0	0	0		13
TOTAL	10950	1	7	3	281	71	8	5	0	0	0		

Factors influencing use:
13 SEASONAL CLOSURE

DAY USE

	DAY USE PARTIES			INDIVID	
	WEEKDAYS	WEEKENDS	TOTAL	DAY USERS	
MONTH					
APRIL	0	0	0	0	13
MAY	25	25	50	182	71
JUNE	150	175	325	1197	
JULY	200	150	350	1255	
AUGUST	150	175	325	1197	
SEPTEMBER	14	13	27	98	13
OCTOBER	0	0	0	0	13
NOVEMBER	0	0	0	0	13
DECEMBER	0	0	0	0	13
JANUARY	0	0	0	0	13
FEBRUARY	0	0	0	0	13
MARCH	0	0	0	0	13
TOTAL	539	538	1077	3931	

Factors influencing use:
13 SEASONAL CLOSURE
71 ESTIMATES-NO TRAFFIC COUNTER IN OPERATION

HISTORICAL COMPARISON

SOUTHERN REGION
WOODFORD PARK

	SUM					
	1982/83 (13)	1983/84 (13)	1984/85 (13)	1985/86 (13)	1986/87	% CHANGE FROM LAST YEAR
TYPE OF USE						
CAMPING PARTY NIGHTS	810	780	766	420	365	-13
DAY USE PARTIES			1447	[illegible]	1077	-9

Factors influencing use
13 SEASONAL CLOSURE

NOTE. - Comparison does not include Day Use Parties
prior to completion of the Day Use Study (ie. 1984)

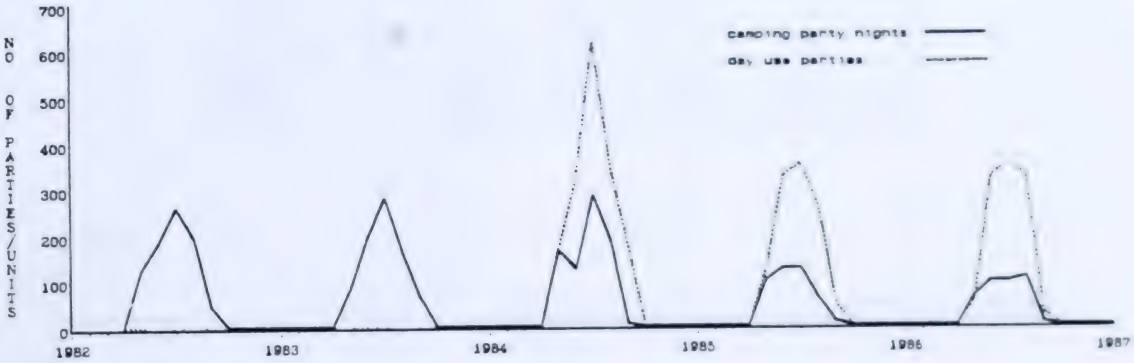

CAMPING USE

IN REGION
G-ON-STONE PARK

MONTH	CAMPING PARTY NIGHTS			INDIVIDUAL PARTIES	
	WEEKDAYS	WEEKENDS	TOTAL	CAMPER NIGHTS	TURNED AWAY
APRIL	0	0	0	0	
MAY	0	0	0	0	
JUNE	0	0	0	0	
JULY	0	0	0	0	
AUGUST	358	474	832	2900	
SEPTEMBER	31	5	36	129	
OCTOBER	0	1	1	3	
NOVEMBER	0	0	0	0	
DECEMBER	0	0	0	0	
JANUARY	0	0	0	0	
FEBRUARY	0	0	0	0	
MARCH	0	0	0	0	
TOTAL	389	480	869	3032	

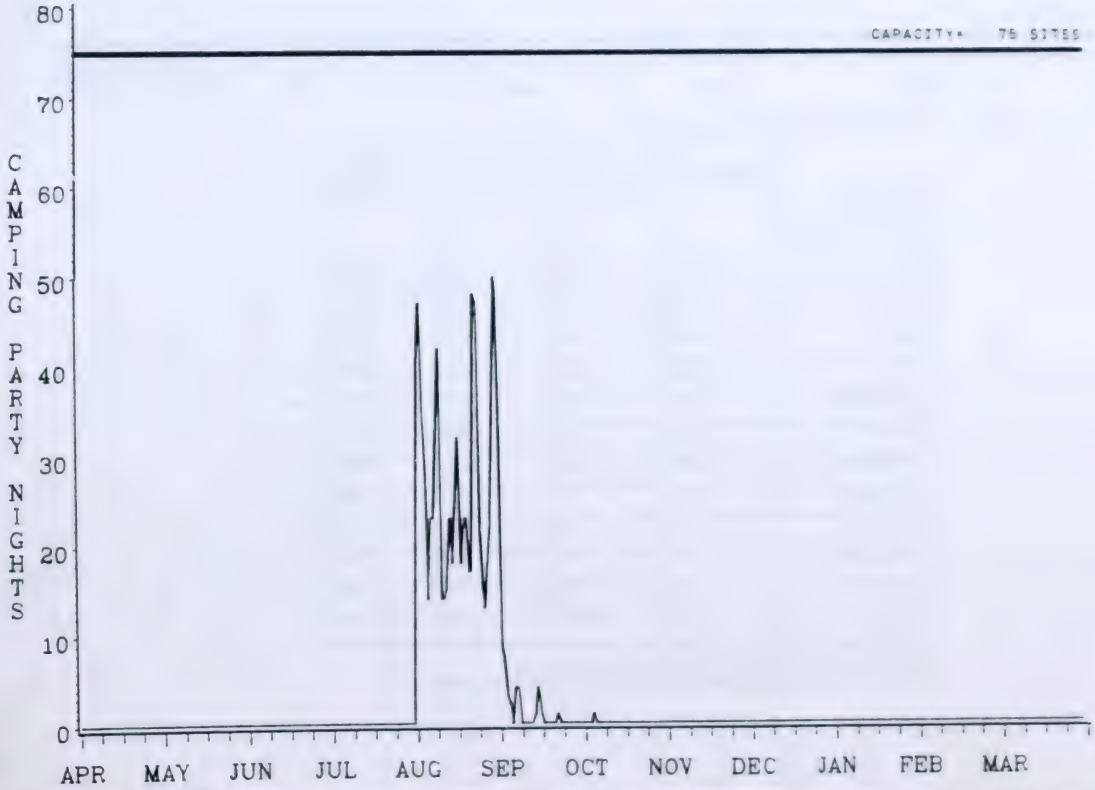

SOUTHERN REGION
WRITING-ON-STONE PARK

CAMPGROUND OCCUPANCY DATA

CAPACITY= 75 SITES

	SITE NIGHTS	AVG DAILY % OCCUPANCY			NUMBER OF NIGHTS AT % OCCUPANCY							OVERFLOW	
	AVAILABLE	WKDAY	WKEND	TOTAL	0	1-24	25-49	50-74	75-99	100	100+	PARTY NIGHTS	
MONTH													
APRIL	2250	0	0	0	30	0	0	0	0	0	0		4
MAY	2325	0	0	0	31	0	0	0	0	0	0		4
JUNE	2250	0	0	0	30	0	0	0	0	0	0		4
JULY	2325	0	0	0	31	0	0	0	0	0	0		4
AUGUST	2325	25	53	36	0	11	13	7	0	0	0		
SEPTEMBER	2250	2	1	2	20	10	0	0	0	0	0		
OCTOBER	2325	0	0	0	30	1	0	0	0	0	0		
NOVEMBER	2250	0	0	0	30	0	0	0	0	0	0		
DECEMBER	2325	0	0	0	31	0	0	0	0	0	0		
JANUARY	2325	0	0	0	31	0	0	0	0	0	0		
FEBRUARY	2100	0	0	0	28	0	0	0	0	0	0		
MARCH	2325	0	0	0	31	0	0	0	0	0	0		
TOTAL	27375	2	4	3	323	22	13	7	0	0	0		

Factors influencing use:
4 FLOODING

DAY USE

	DAY USE PARTIES			INDIVID	
	WEEKDAYS	WEEKENDS	TOTAL	DAY USERS	
MONTH					
APRIL	100	300	400	1430	
MAY	350	250	600	2045	
JUNE	400	450	850	2945	
JULY	600	525	1125	3862	
AUGUST	625	700	1325	4590	70
SEPTEMBER	175	200	375	1300	70
OCTOBER	387	160	547	1696	
NOVEMBER	203	120	323	1001	
DECEMBER	164	58	222	688	72
JANUARY	139	90	229	710	72
FEBRUARY	173	75	248	769	
MARCH	147	43	190	589	
TOTAL	3463	2971	6434	21625	

Factors influencing use:
70 ESTIMATES-TRAFFIC COUNTER MALFUNCTION
72 ESTIMATES-INFREQUENT READINGS OF TRAFFIC COUNTER

HISTORICAL COMPARISON

	SUM					
	1982/83	1983/84	1984/85	1985/86	1986/87	% CHANGE FROM LAST YEAR
TYPE OF USE						
CAMPING PARTY NIGHTS	3741	3931	3567	4425	869	-80
DAY USE PARTIES			6113	9581	6434	-33

NOTE: - Comparison does not include Day Use Parties
prior to completion of the Day Use Study (ie.1984)

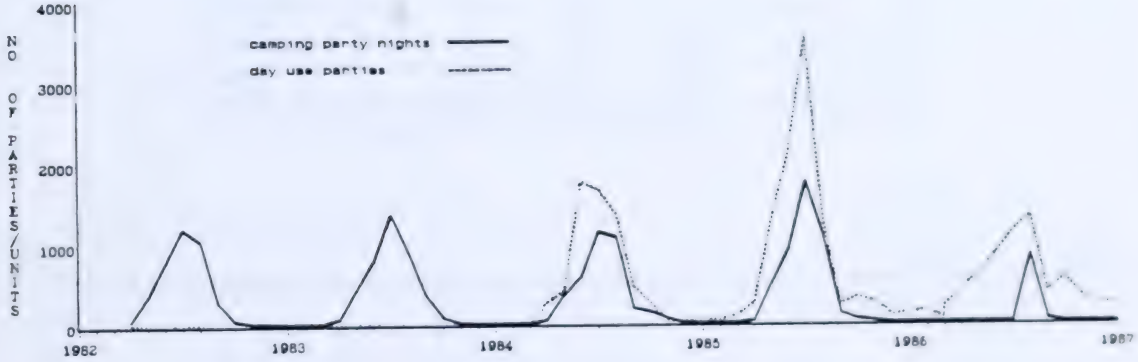

CAMPING USE

SOUTHERN REGION
WYNDHAM-CARTERLANE PARK

MONTH	CAMPING PARTY NIGHTS			INDIVIDUAL CAMPER NIGHTS	PARTIES TURNED AWAY
	WEEKDAYS	WEEKENDS	TOTAL		
APRIL	93	334	427	1470	
MAY	281	1413	1694	5816	8
JUNE	1023	1377	2400	8365	12
JULY	1051	1024	2075	7252	
AUGUST	1052	2011	3063	10625	35
SEPTEMBER	142	185	327	1140	
OCTOBER	81	397	478	1402	
NOVEMBER	6	9	15	45	
DECEMBER	2	3	5	15	
JANUARY	12	63	75	220	
FEBRUARY	12	93	105	307	
MARCH	67	76	143	428	
TOTAL	3822	6985	10807	37085	51

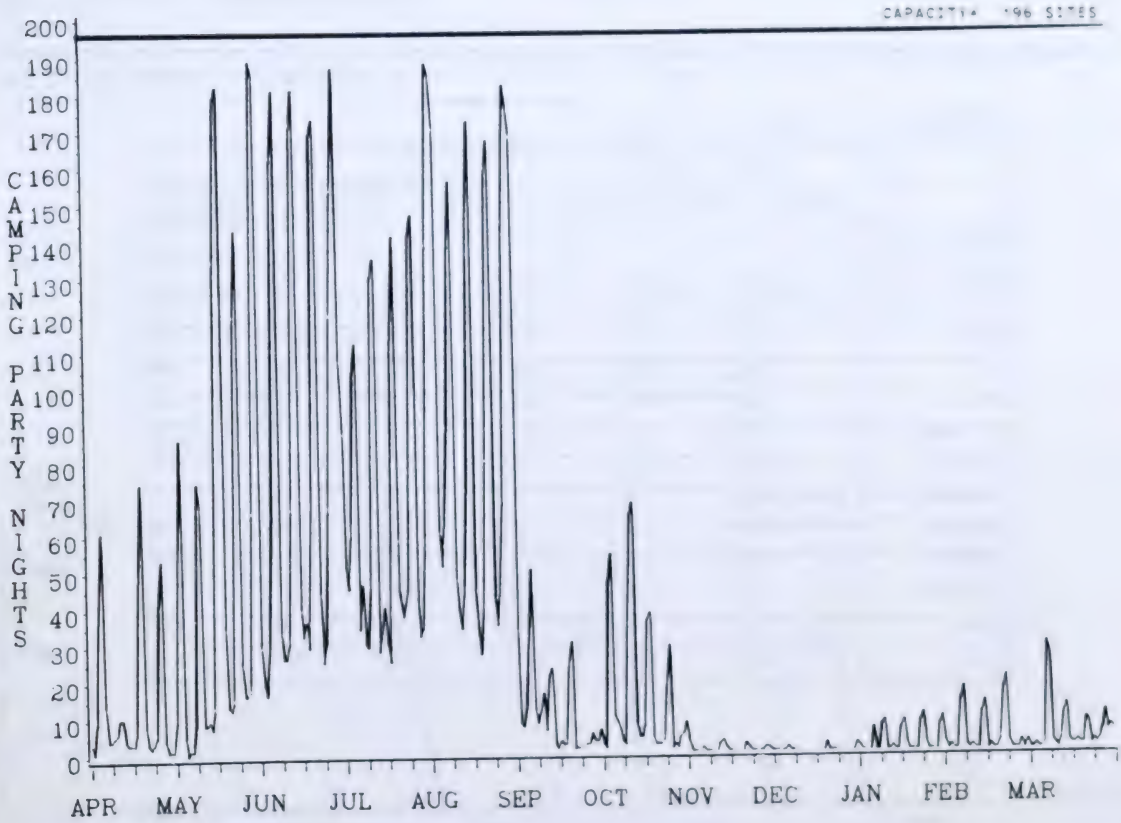

SOUTHERN REGION
WYNDHAM-CARSELAND PARK

CAMPGROUND OCCUPANCY DATA

CAPACITY= 196 SITES

MONTH	SITE NIGHTS AVAILABLE	AVG DAILY % OCCUPANCY WKDAY	WKEND	TOTAL	NUMBER OF NIGHTS AT % OCCUPANCY 0	1-24	25-49	50-74	75-99	100	100+	OVERFLOW PARTY NIGHTS
APRIL	5880	2	21	7	0	27	3	0	0	0	0	
MAY	6076	7	66	28	1	18	5	3	4	0	0	
JUNE	5880	24	88	41	0	15	5	2	8	0	0	
JULY	6076	23	65	34	0	17	5	8	1	0	0	
AUGUST	6076	28	86	50	0	11	7	2	11	0	0	
SEPTEMBER	5880	3	12	6	0	29	1	0	0	0	0	
OCTOBER	6076	2	20	8	0	28	3	0	0	0	0	
NOVEMBER	5880	0	1	0	21	9	0	0	0	0	0	
DECEMBER	6076	0	0	0	28	3	0	0	0	0	0	
JANUARY	6076	0	3	1	18	13	0	0	0	0	0	
FEBRUARY	5488	0	6	2	13	15	0	0	0	0	0	
MARCH	6076	1	5	2	5	26	0	0	0	0	0	
TOTAL	71540	8	31	15	86	211	29	15	24	0	0	

GROUP CAMPING USE

MONTH	CAMPING UNIT NIGHTS WEEKDAYS	WEEKENDS	TOTAL	INDIVIDUAL CAMPER NIGHTS	OCCUPANCY AREA NITES AVAILABLE	AREA NITES OCCUPIED
APRIL	0	80	80	350	90	6
MAY	18	226	244	1049	93	13
JUNE	58	163	221	949	90	29
JULY	59	187	246	1072	93	25
AUGUST	8	214	222	913	93	24
SEPTEMBER	0	32	32	134	90	3
OCTOBER	0	15	15	63	93	5
NOVEMBER	0	0	0	0	90	0
DECEMBER	0	0	0	0	93	0
JANUARY	0	0	0	0	93	0
FEBRUARY	0	3	3	13	84	1
MARCH	0	0	0	0	93	0
TOTAL	143	920	1063	4543	1095	106

DAY USE

SOUTHERN REGION
WYNDHAM-CARSELAND PARK

	DAY USE PARTIES			INDIVID	
	WEEKDAYS	WEEKENDS	TOTAL	DAY USERS	
MONTH					
APRIL	50	200	250	635	54 71
MAY	250	900	1150	2915	
JUNE	725	1450	2175	5437	
JULY	875	1300	2175	5392	
AUGUST	900	2075	2975	7465	
SEPTEMBER	250	650	900	2269	
OCTOBER	1312	246	1558	4674	71
NOVEMBER	189	218	407	1221	71
DECEMBER	131	77	208	624	71
JANUARY	224	194	418	1254	71
FEBRUARY	357	307	664	1992	71
MARCH	468	304	772	2316	71
TOTAL	5731	7921	13652	36191	

Factors influencing use:
54 DATA NOT AVAILABLE FOR SOME AREAS
71 ESTIMATES-NO TRAFFIC COUNTER IN OPERATION

HISTORICAL COMPARISON

	SUM					
	1982/83	1983/84	1984/85	1985/86 (73)	1986/87	% CHANGE FROM LAST YEAR
TYPE OF USE						
CAMPING PARTY NIGHTS	9192	7725	8637	8440	10807	27
GROUP UNIT NIGHTS					1063	
DAY USE PARTIES			7607	8252	13652	65

Factors influencing use:
73 PEAK SEASON DATA ONLY

Note: - Comparison does not include Day Use Parties prior to completion of the Day Use Study (ie.1984)
- A system to calculate Group Units was introduced in 1986.

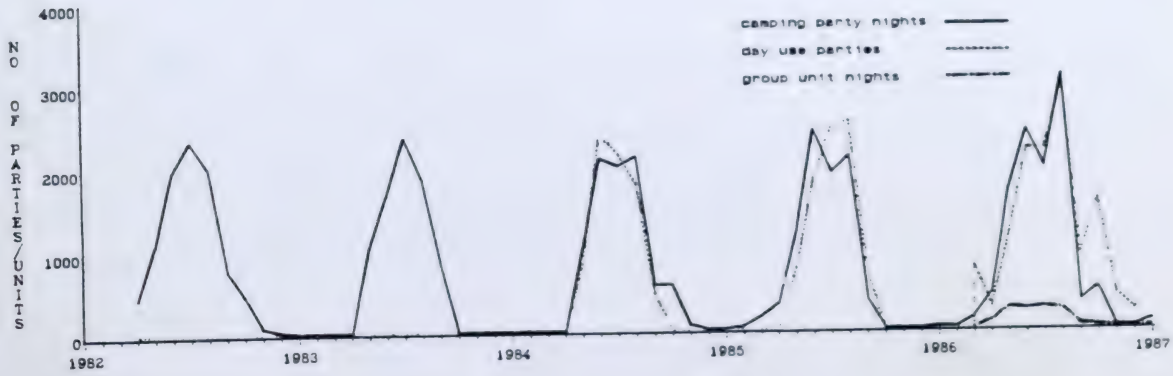

PROVINCIAL RECREATION AREAS

Southern Region

SOUTHERN REGION
BLERIOT FERRY RECREATION AREA

MONTH	CAMPING PARTY NIGHTS			INDIVID CAMPER NIGHTS	DAY USE PARTIES			INDIVID DAY USERS	
	WEEKDAYS	WEEKENDS	TOTAL		WEEKDAYS	WEEKENDS	TOTAL		
APRIL	0	0	0	0	0	0	0	0	75
MAY	139	307	446	1472	57	35	92	258	
JUNE	127	280	407	1343	52	32	84	235	
JULY	121	267	388	1280	50	31	81	227	
AUGUST	164	360	524	1729	67	41	108	302	
SEPTEMBER	55	120	175	577	22	14	36	101	
TOTAL	606	1334	1940	6402	248	153	401	1123	

Factors influencing use:
75 DATA NOT AVAILABLE

NOTE: No off-season statistics available.

SOUTHERN REGION
CARMANGAY RECREATION AREA

MONTH	CAMPING PARTY NIGHTS			INDIVID CAMPER NIGHTS	DAY USE PARTIES			INDIVID DAY USERS	
	WEEKDAYS	WEEKENDS	TOTAL		WEEKDAYS	WEEKENDS	OTAL		
APRIL	0	0	0	0	0	0	0	0	75
MAY	12	11	23	76	78	41	119	333	
JUNE	25	24	49	162	162	84	246	689	
JULY	22	21	43	142	144	75	219	613	
AUGUST	24	23	47	155	156	81	237	664	
SEPTEMBER	9	9	18	59	60	31	91	255	
TOTAL	92	88	180	594	600	312	912	2554	

Factors influencing use:
75 DATA NOT AVAILABLE

NOTE: No off-season statistics available.
Area closed as of March 31, 1987.

SOUTHERN REGION
CASTLE RIVER RECREATION AREA

MONTH	CAMPING PARTY NIGHTS			INDIVID CAMPER NIGHTS	DAY USE PARTIES			INDIVID DAY USERS	
	WEEKDAYS	WEEKENDS	TOTAL		WEEKDAYS	WEEKENDS	TOTAL		
APRIL	0	0	0	0	0	0	0	0	75
MAY	24	90	114	376	53	78	131	367	
JUNE	29	108	137	452	64	93	157	440	
JULY	36	131	167	551	78	114	192	538	
AUGUST	60	221	281	927	132	191	323	904	
SEPTEMBER	13	48	61	201	28	41	69	193	
TOTAL	162	598	760	2508	355	517	872	2442	

Factors influencing use:
75 DATA NOT AVAILABLE

NOTE: No off-season statistics available.

SOUTHERN REGION
CHIN COULEE RECREATION AREA

MONTH	CAMPING PARTY NIGHTS			INDIVID CAMPER NIGHTS	DAY USE PARTIES			INDIVID DAY USERS	
	WEEKDAYS	WEEKENDS	TOTAL		WEEKDAYS	WEEKENDS	TOTAL		
APRIL	0	0	0	0	0	0	0	0	75
MAY	110	229	339	1119	46	29	75	210	
JUNE	106	220	326	1076	45	28	73	204	
JULY	82	171	253	835	35	22	57	160	
AUGUST	67	139	206	680	28	17	45	126	
SEPTEMBER	27	57	84	277	12	7	19	53	
TOTAL	392	816	1208	3986	166	103	269	753	

Factors influencing use:
75 DATA NOT AVAILABLE
NOTE: No off-season statistics available.

SOUTHERN REGION
CHIN LAKE RECREATION AREA

MONTH	CAMPING PARTY NIGHTS			INDIVID CAMPER NIGHTS	DAY USE PARTIES			INDIVID DAY USERS	
	WEEKDAYS	WEEKENDS	TOTAL		WEEKDAYS	WEEKENDS	TOTAL		
APRIL	0	0	0	0	0	0	0	0	75
MAY	52	28	80	264	304	90	394	1103	
JUNE	61	32	93	307	355	105	460	1288	
JULY	90	48	138	455	524	155	679	1901	
AUGUST	55	29	84	277	321	95	416	1165	
SEPTEMBER	32	17	49	162	186	55	241	675	
TOTAL	290	154	444	1465	1690	500	2190	6132	

Factors influencing use:
75 DATA NOT AVAILABLE
NOTE: No off-season statistics available.
Area closed as of March 31, 1987.

SOUTHERN REGION
CROOKED CREEK RECREATION AREA

MONTH	CAMPING PARTY NIGHTS			INDIVID CAMPER NIGHTS	DAY USE PARTIES			INDIVID DAY USERS	
	WEEKDAYS	WEEKENDS	TOTAL		WEEKDAYS	WEEKENDS	TOTAL		
APRIL	0	0	0	0	0	0	0	0	75
MAY	14	29	43	142	112	88	200	560	
JUNE	53	110	163	538	419	329	748	2094	
JULY	74	153	227	749	587	461	1048	2934	
AUGUST	165	343	508	1676	1314	1032	2346	6569	
SEPTEMBER	46	95	141	465	363	285	648	1814	
TOTAL	352	730	1082	3571	2795	2195	4990	13972	

Factors influencing use:
75 DATA NOT AVAILABLE
NOTE: No off-season statistics available.

SOUTHERN REGION
EMERSON BRIDGE RECREATION AREA

MONTH	CAMPING PARTY NIGHTS			INDIVID CAMPER NIGHTS	DAY USE PARTIES			INDIVID DAY USERS	
	WEEKDAYS	WEEKENDS	TOTAL		WEEKDAYS	WEEKENDS	TOTAL		
APRIL	0	0	0	0	0	0	0	0	75
MAY	1	4	5	16	5	15	20	56	72
JUNE	9	22	31	102	35	83	118	330	72
JULY	13	29	42	139	47	110	157	440	72
AUGUST	5	12	17	56	19	44	63	176	72
SEPTEMBER	2	7	9	30	10	25	35	98	72
TOTAL	30	74	104	343	116	277	393	1100	

Factors influencing use:
75 DATA NOT AVAILABLE
72 ESTIMATES-INFREQUENT READINGS OF TRAFFIC COUNTER
NOTE: No off-season statistics available.
Area closed as of March 31, 1987.

SOUTHERN REGION
HOODOOS RECREATION AREA

MONTH	CAMPING PARTY NIGHTS			INDIVID CAMPER NIGHTS	DAY USE PARTIES			INDIVID DAY USERS	
	WEEKDAYS	WEEKENDS	TOTAL		WEEKDAYS	WEEKENDS	TOTAL		
APRIL	0	0	0	0	0	0	0	0	75
MAY	0	0	0	0	473	295	768	2150	
JUNE	0	0	0	0	444	276	720	2016	
JULY	0	0	0	0	562	350	912	2554	
AUGUST	0	0	0	0	1094	682	1776	4973	
SEPTEMBER	0	0	0	0	384	239	623	1744	
TOTAL	0	0	0	0	2957	1842	4799	13437	

Factors influencing use:
75 DATA NOT AVAILABLE
NOTE: No off-season statistics available.

SOUTHERN REGION
HORSESHOE CANYON RECREATION AREA

MONTH	CAMPING PARTY NIGHTS			INDIVID CAMPER NIGHTS	DAY USE PARTIES			INDIVID DAY USERS	
	WEEKDAYS	WEEKENDS	TOTAL		WEEKDAYS	WEEKENDS	TOTAL		
APRIL	0	0	0	0	0	0	0	0	75
MAY	0	0	0	0	1781	938	2719	7613	
JUNE	0	0	0	0	1559	821	2380	6664	
JULY	0	0	0	0	1781	938	2719	7613	
AUGUST	0	0	0	0	1930	1016	2946	8249	
SEPTEMBER	0	0	0	0	371	195	566	1585	
TOTAL	0	0	0	0	7422	3908	11330	31724	

Factors influencing use:
75 DATA NOT AVAILABLE
NOTE: No off-season statistics available.

SOUTHERN REGION
LUNDBRECK FALLS RECREATION AREA

	CAMPING PARTY NIGHTS			INDIVID CAMPER NIGHTS	DAY USE PARTIES			INDIVID DAY USERS	
	WEEKDAYS	WEEKENDS	TOTAL		WEEKDAYS	WEEKENDS	TOTAL		
MONTH									
APRIL	0	0	0	0	0	0	0	0	75
MAY	113	321	434	1432	54	45	99	277	
JUNE	215	612	827	2729	103	87	190	532	
JULY	277	787	1064	3511	133	111	244	683	
AUGUST	328	933	1261	4161	157	132	289	809	
SEPTEMBER	92	262	354	1168	44	37	81	227	
TOTAL	1025	2915	3940	13002	491	412	903	2528	

Factors influencing use:
75 DATA NOT AVAILABLE
NOTE: No off-season statistics available.

SOUTHERN REGION
MORRIN BRIDGE RECREATION AREA

	CAMPING PARTY NIGHTS			INDIVID CAMPER NIGHTS	DAY USE PARTIES			INDIVID DAY USERS	
	WEEKDAYS	WEEKENDS	TOTAL		WEEKDAYS	WEEKENDS	TOTAL		
MONTH									
APRIL	0	0	0	0	0	0	0	0	75
MAY	50	42	92	304	289	169	458	1282	
JUNE	60	51	111	366	349	204	553	1548	
JULY	46	38	84	277	265	155	420	1176	
AUGUST	44	37	81	267	253	148	401	1123	
SEPTEMBER	8	7	15	49	48	28	76	213	
TOTAL	208	175	383	1264	1204	704	1908	5342	

Factors influencing use:
75 DATA NOT AVAILABLE
NOTE: No off-season statistics available.
Area closed as of March 31, 1987.

SOUTHERN REGION
SCANDIA RECREATION AREA

	CAMPING PARTY NIGHTS			INDIVID CAMPER NIGHTS	DAY USE PARTIES			INDIVID DAY USERS	
	WEEKDAYS	WEEKENDS	TOTAL		WEEKDAYS	WEEKENDS	TOTAL		
MONTH									
APRIL	0	0	0	0	0	0	0	0	75
MAY	12	7	19	63	73	26	99	277	
JUNE	8	4	12	40	49	17	66	185	
JULY	123	67	190	627	728	262	990	2772	
AUGUST	243	131	374	1234	1432	515	1947	5452	
SEPTEMBER	25	13	38	125	146	52	198	554	
TOTAL	411	222	633	2089	2428	872	3300	9240	

Factors influencing use:
75 DATA NOT AVAILABLE
NOTE: No off-season statistics available.

SOUTHERN REGION
TRAVERS DAM RECREATION AREA

MONTH	CAMPING PARTY NIGHTS			INDIVID CAMPER NIGHTS	DAY USE PARTIES			INDIVID DAY USERS	
	WEEKDAYS	WEEKENDS	TOTAL		WEEKDAYS	WEEKENDS	TOTAL		
APRIL	0	0	0	0	0	0	0	0	75
MAY	12	84	96	317	9	9	18	50	
JUNE	30	205	235	775	21	23	44	123	
JULY	38	265	303	1000	27	29	56	157	
AUGUST	78	542	620	2046	55	60	115	322	
SEPTEMBER	16	108	124	409	11	12	23	64	
TOTAL	174	1204	1378	4547	123	133	256	717	

Factors influencing use:
75 DATA NOT AVAILABLE

NOTE: No off-season statistics available.

SOUTHERN REGION
YARROW CREEK RECREATION AREA

MONTH	CAMPING PARTY NIGHTS			INDIVID CAMPER NIGHTS	DAY USE PARTIES			INDIVID DAY USERS	
	WEEKDAYS	WEEKENDS	TOTAL		WEEKDAYS	WEEKENDS	TOTAL		
APRIL	0	0	0	0	0	0	0	0	75
MAY	20	12	32	106	35	10	45	126	
JUNE	20	12	32	106	35	10	45	126	
JULY	88	53	141	465	149	42	191	535	
AUGUST	146	88	234	772	249	70	319	893	
SEPTEMBER	18	11	29	96	30	8	38	106	
TOTAL	292	176	468	1544	498	140	638	1786	

Factors influencing use:
75 DATA NOT AVAILABLE

NOTE: No off-season statistics available.

WEST CENTRAL REGION

REGIONAL SUMMARY

West Central Region

CAMPING USE

WEST CENTRAL REGION

MONTH	CAMPING PARTY NIGHTS			INDIVIDUAL CAMPER NIGHTS	PARTIES TURNED AWAY
	WEEKDAYS	WEEKENDS	TOTAL		
APRIL	82	196	278	944	
MAY	1160	7269	8429	28404	212
JUNE	7534	11980	19514	66238	519
JULY	18910	9849	28759	99058	545
AUGUST	15588	20582	36170	123645	1600
SEPTEMBER	852	618	1470	4967	
OCTOBER	305	296	601	1737	
NOVEMBER	12	15	27	78	
DECEMBER	2	7	9	25	
JANUARY	7	6	13	38	
FEBRUARY	7	14	21	60	
MARCH	16	26	42	113	
TOTAL	44475	50858	95333	325309	2976

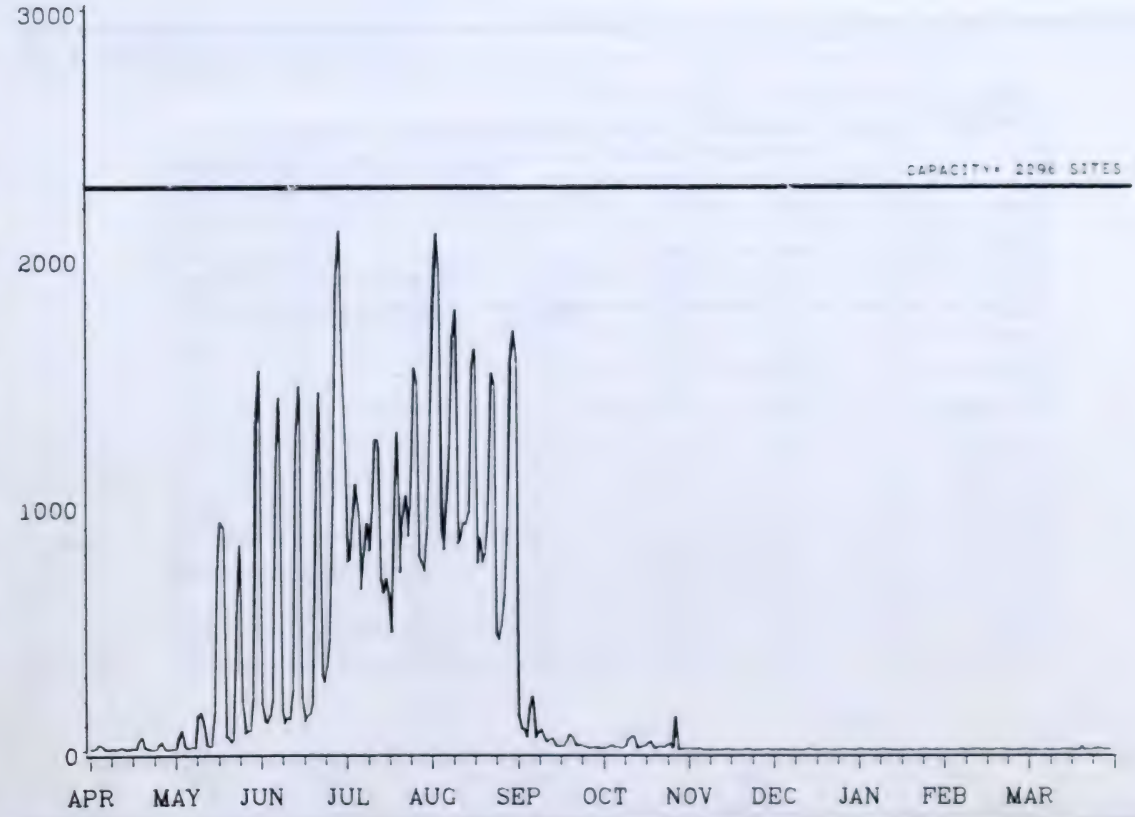

CAMPGROUND OCCUPANCY DATA

WEST CENTRAL REGION

CAPACITY= 2296 SITES

	SITE NIGHTS	AVG DAILY % OCCUPANCY			NUMBER OF NIGHTS AT % OCCUPANCY							OVERFLOW
	AVAILABLE	WKDAY	WKEND	TOTAL	0	1-24	25-49	50-74	75-99	100	100+	PARTY NIGHTS
MONTH												
APRIL	68880	0	1	0	2	28	0	0	0	0	0	
MAY	71176	3	29	12	0	25	4	2	0	0	0	
JUNE	68880	15	65	28	0	19	2	7	2	0	0	97
JULY	71176	36	54	40	0	1	24	6	0	0	0	
AUGUST	71176	36	75	51	0	3	15	9	4	0	0	115
SEPTEMBER	68880	2	3	2	0	30	0	0	0	0	0	
OCTOBER	71176	1	1	1	0	31	0	0	0	0	0	
NOVEMBER	68880	0	0	0	19	11	0	0	0	0	0	
DECEMBER	71176	0	0	0	24	7	0	0	0	0	0	
JANUARY	71176	0	0	0	19	12	0	0	0	0	0	
FEBRUARY	64288	0	0	0	15	13	0	0	0	0	0	
MARCH	71176	0	0	0	18	13	0	0	0	0	0	
TOTAL	838040	8	19	11	97	193	45	24	6	0	0	212

GROUP CAMPING USE

	CAMPING UNIT NIGHTS			INDIVIDUAL	OCCUPANCY	
	WEEKDAYS	WEEKENDS	TOTAL	CAMPER NIGHTS	AREA NITES AVAILABLE	AREA NITES OCCUPIED
MONTH						
APRIL	25	50	75	225	210	3
MAY	3	200	203	569	217	25
JUNE	153	379	532	1530	240	54
JULY	165	300	465	1383	217	64
AUGUST	135	357	492	1386	217	55
SEPTEMBER	5	0	5	15	210	1
OCTOBER	0	0	0	0	217	0
NOVEMBER	0	0	0	0	210	0
DECEMBER	0	0	0	0	217	0
JANUARY	0	0	0	0	217	0
FEBRUARY	0	0	0	0	196	0
MARCH	0	0	0	0	217	0
TOTAL	486	1286	1772	5108	2585	202

DAY USE

WEST CENTRAL REGION

	DAY USE PARTIES			INDIVID
	WEEKDAYS	WEEKENDS	TOTAL	DAY USERS
MONTH				
APRIL	20500	17300	37800	91613
MAY	36300	47100	83400	213277
JUNE	71700	70525	142225	360407
JULY	74600	55700	130300	338355
AUGUST	78725	91075	169800	471495
SEPTEMBER	30294	30000	60294	156466
OCTOBER	17712	19658	37370	80409
NOVEMBER	7594	7782	15376	33047
DECEMBER	11294	7674	18968	41720
JANUARY	13366	12984	26350	57588
FEBRUARY	11393	10556	21949	47348
MARCH	14658	9623	24281	51286
TOTAL	388136	379977	768113	1943011

HISTORICAL COMPARISON

	SUM					
	1982/83	1983/84	1984/85	1985/86	1986/87	% CHANGE FROM LAST YEAR
TYPE OF USE						
CAMPING PARTY NIGHTS	91469	102947	91022	93873	95333	
GROUP UNIT NIGHTS					1772	
DAY USE PARTIES	N/A	N/A	N/A	N/A	768113	

N/A - Figure not reported at this level as Day Use Study not completed for some Parks.

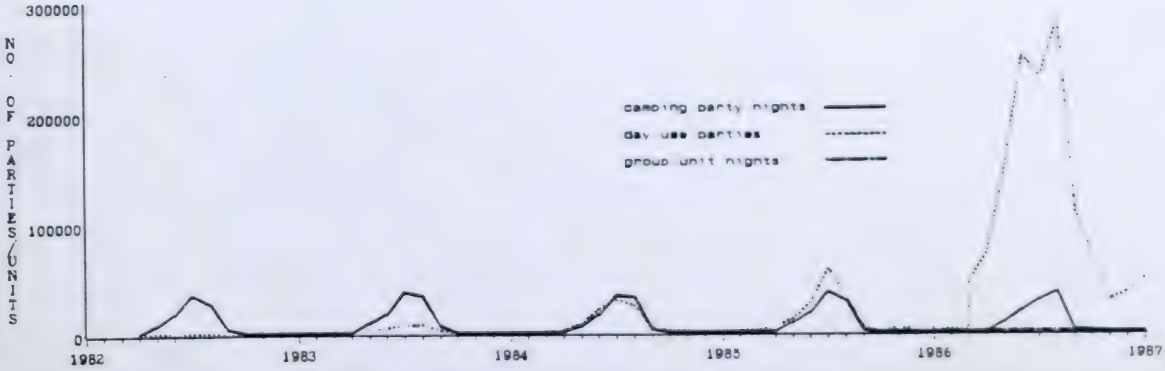

WEST CENTRAL REGION

	CAMPING PARTY NIGHTS			INDIVID CAMPER NIGHTS	DAY USE PARTIES			INDIVID DAY USERS
MONTH	WEEKDAYS	WEEKENDS	TOTAL		WEEKDAYS	WEEKENDS	TOTAL	
APRIL	0	0	0	0	0	0	0	0
MAY	346	603	949	3227	612	479	1091	2400
JUNE	642	1088	1730	5882	1027	694	1721	3786
JULY	685	957	1642	5583	1322	986	2308	5078
AUGUST	710	1103	1813	6164	1054	816	1870	4114
SEPTEMBER	290	737	1027	3492	389	345	734	1615
TOTAL	2673	4488	7161	24347	4404	3320	7724	16993

NOTE: No off-season statistics available.

PROVINCIAL PARKS

West Central Region

CAMPING USE

WEST CENTRAL REGION
ASPEN BEACH PARK

	CAMPING PARTY NIGHTS			INDIVIDUAL	PARTIES
	WEEKDAYS	WEEKENDS	TOTAL	CAMPER NIGHTS	TURNED AWAY
MONTH					
APRIL	2	12	14	47	
MAY	135	753	888	2971	
JUNE	1451	2688	4139	14094	
JULY	5302	2570	7872	27568	100
AUGUST	3642	5939	9581	32710	156
SEPTEMBER	65	36	101	353	
OCTOBER	7	1	8	24	
NOVEMBER	0	0	0	0	
DECEMBER	0	0	0	0	
JANUARY	0	0	0	0	
FEBRUARY	0	0	0	0	
MARCH	0	0	0	0	
TOTAL	10604	11999	22603	77767	256

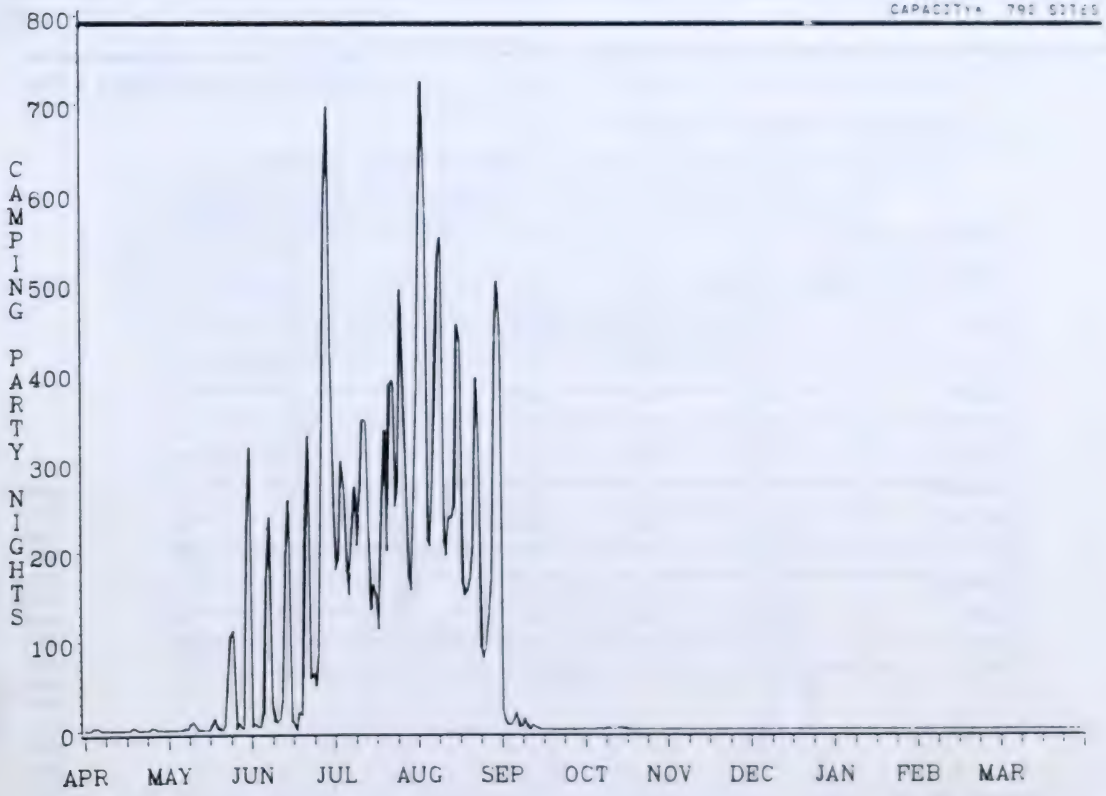

WEST CENTRAL REGION
ASPEN BEACH PARK

CAMPGROUND OCCUPANCY DATA

CAPACITY= 792 SITES

	SITE NIGHTS	AVG DAILY % OCCUPANCY			NUMBER OF NIGHTS AT % OCCUPANCY							OVERFLOW	
	AVAILABLE	WKDAY	WKEND	TOTAL	0	1-24	25-49	50-74	75-99	100	100+	PARTY NIGHTS	
MONTH													
APRIL	23760	0	0	0	23	7	0	0	0	0	0		13
MAY	24552	1	9	4	12	17	2	0	0	0	0		3 11
JUNE	23760	8	42	17	1	19	7	2	1	0	0		
JULY	24552	29	41	32	0	10	20	1	0	0	0		
AUGUST	24552	24	62	39	0	10	10	10	1	0	0		
SEPTEMBER	23760	0	1	0	17	13	0	0	0	0	0		
OCTOBER	24552	0	0	0	23	8	0	0	0	0	0		50
NOVEMBER	23760	0	0	0	30	0	0	0	0	0	0		50
DECEMBER	24552	0	0	0	31	0	0	0	0	0	0		50
JANUARY	24552	0	0	0	31	0	0	0	0	0	0		50
FEBRUARY	22176	0	0	0	28	0	0	0	0	0	0		50
MARCH	24552	0	0	0	31	0	0	0	0	0	0		50
TOTAL	289080	5	13	8	227	84	39	13	2	0	0		

Factors influencing use:
13 SEASONAL CLOSURE
3 UNSEASONABLE AMOUNT OF PRECIPITATION
11 SNOW STORM
50 SOME AREAS AFFECTED BY SEASONAL CLOSURE

GROUP CAMPING USE

	CAMPING UNIT NIGHTS			INDIVIDUAL	OCCUPANCY	
	WEEKDAYS	WEEKENDS	TOTAL	CAMPER NIGHTS	AREA NITES AVAILABLE	AREA NITES OCCUPIED
MONTH						
APRIL	0	0	0	0	60	0
MAY	0	69	69	173	62	8
JUNE	33	165	198	533	60	17
JULY	5	79	84	249	62	13
AUGUST	38	128	166	413	62	19
SEPTEMBER	0	0	0	0	60	0
OCTOBER	0	0	0	0	62	0
NOVEMBER	0	0	0	0	60	0
DECEMBER	0	0	0	0	62	0
JANUARY	0	0	0	0	62	0
FEBRUARY	0	0	0	0	56	0
MARCH	0	0	0	0	62	0
TOTAL	76	441	517	1368	730	57

DAY USE

WEST CENTRAL REGION
ASPEN BEACH PARK

	DAY USE PARTIES			INDIVID	
	WEEKDAYS	WEEKENDS	TOTAL	DAY USERS	
MONTH					
APRIL	750	575	1325	3992	
MAY	1875	2300	4175	12482	
JUNE	3100	3375	6475	19397	
JULY	5900	3100	9000	27280	
AUGUST	8125	6200	14325	43167	70
SEPTEMBER	625	775	1400	4185	
OCTOBER	481	623	1104	2539	72
NOVEMBER	146	114	260	598	72
DECEMBER	281	105	386	888	72
JANUARY	397	275	672	1546	
FEBRUARY	265	150	415	954	72
MARCH	261	139	400	920	72
TOTAL	22206	17731	39937	117950	

Factors influencing use
70 ESTIMATES-TRAFFIC COUNTER MALFUNCTION
72 ESTIMATES-INFREQUENT READINGS OF TRAFFIC COUNTER

HISTORICAL COMPARISON

	SUM					
	1982/83	1983/84	1984/85	1985/86	1986/87	% CHANGE FROM LAST YEAR
TYPE OF USE						
CAMPING PARTY NIGHTS	23080	23915	24173	20230	22603	12
GROUP UNIT NIGHTS					517	
DAY USE PARTIES				32053	39937	25

Note: - Comparison does not include Day Use Parties prior to completion of the Day Use Study (ie.1985)
- A system to calculate Group Units was introduced in 1986.

DAY USE

WEST CENTRAL REGION
BIG HILL SPRINGS PARK

	DAY USE PARTIES			INDIVID	
	WEEKDAYS	WEEKENDS	TOTAL	DAY USERS	
MONTH					
APRIL	50	100	150	425	13
MAY	300	325	625	1752	70
JUNE	1475	1400	2875	8042	
JULY	600	1225	1825	5172	
AUGUST	700	1475	2175	6167	72
SEPTEMBER	525	500	1025	2867	72
OCTOBER	215	233	448	986	70
NOVEMBER	29	146	175	385	72
DECEMBER	87	175	262	576	72
JANUARY	127	367	494	1087	72
FEBRUARY	216	469	685	1507	72
MARCH	317	446	763	1679	72
TOTAL	4641	6861	11502	30647	

Factors influencing use.
13 SEASONAL CLOSURE
70 ESTIMATES-TRAFFIC COUNTER MALFUNCTION
72 ESTIMATES-INFREQUENT READINGS OF TRAFFIC COUNTER

HISTORICAL COMPARISON

	SUM					
	1982/83	1983/84	1984/85	1985/86 (78)	1986/87	% CHANGE FROM LAST YEAR
TYPE OF USE						
DAY USE PARTIES				10031	11502	15

Factors influencing use
78 DATA FOR THREE OFF SEASON MONTHS NOT AVAILABLE

NOTE: - Comparison does not include Day Use Parties prior to completion of the Day Use Study (ie.1985)



CAMPING USE

WEST CENTRAL REGION
CRIMSON LAKE PARK

MONTH	CAMPING PARTY NIGHTS			INDIVIDUAL PARTIES	
	WEEKDAYS	WEEKENDS	TOTAL	CAMPER NIGHTS	TURNED AWAY
APRIL	22	42	64	206	
MAY	175	770	945	3008	
JUNE	1101	1347	2448	7793	7
JULY	3261	1387	4648	14883	8
AUGUST	2742	2296	5038	16078	125
SEPTEMBER	209	114	323	1036	
OCTOBER	23	49	72	199	
NOVEMBER	1	14	15	42	
DECEMBER	1	7	8	22	
JANUARY	0	0	0	0	
FEBRUARY	2	2	4	11	
MARCH	9	7	16	43	
TOTAL	7546	6035	13581	43322	140

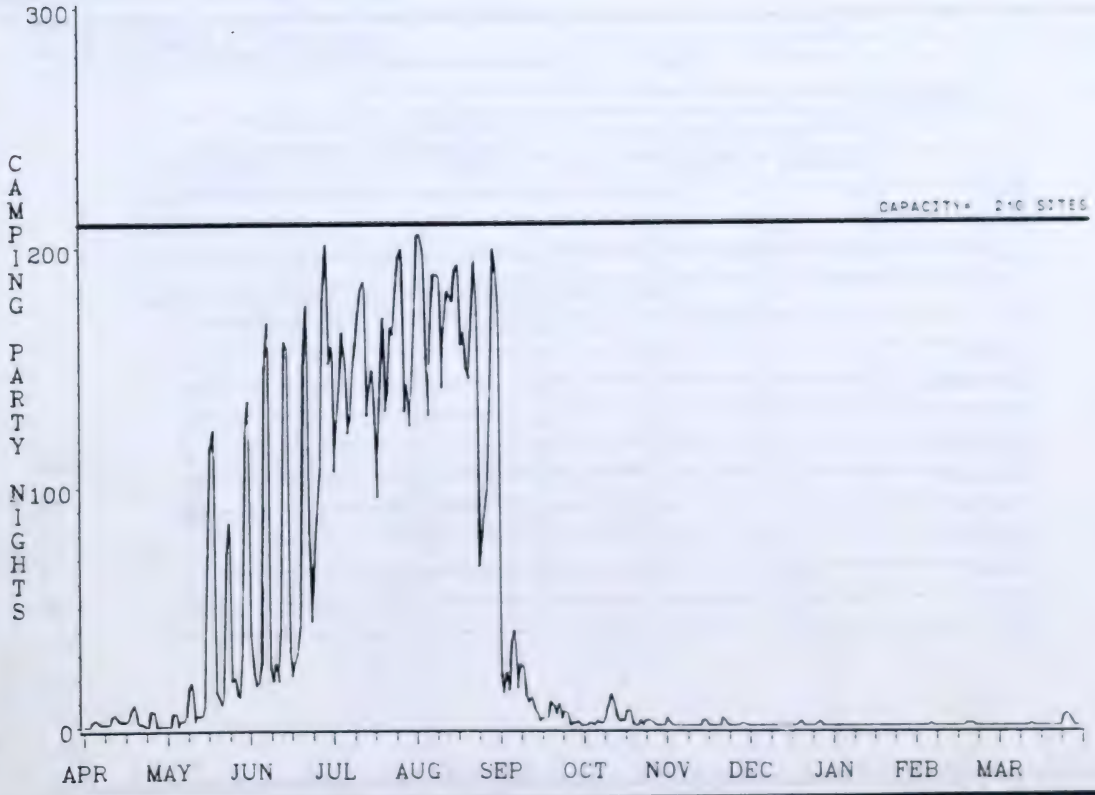

WEST CENTRAL REGION
CRIMSON LAKE PARK

CAMPGROUND OCCUPANCY DATA

CAPACITY= 210 SITES

	SITE NIGHTS	AVG DAILY % OCCUPANCY			NUMBER OF NIGHTS AT % OCCUPANCY							OVERFLOW
	AVAILABLE	WKDAY	WKEND	TOTAL	0	1-24	25-49	50-74	75-99	100	100+	PARTY NIGHTS
MONTH												
APRIL	6300	0	2	1	9	21	0	0	0	0	0	
MAY	6510	4	33	15	3	21	3	4	0	0	0	
JUNE	6300	24	80	39	0	16	3	4	7	0	0	
JULY	6510	68	83	71	0	0	1	18	12	0	0	
AUGUST	6510	69	91	77	0	0	4	6	21	0	0	
SEPTEMBER	6300	5	7	5	2	28	0	0	0	0	0	
OCTOBER	6510	1	2	1	10	21	0	0	0	0	0	
NOVEMBER	6300	0	1	0	22	8	0	0	0	0	0	
DECEMBER	6510	0	0	0	25	6	0	0	0	0	0	
JANUARY	6510	0	0	0	31	0	0	0	0	0	0	
FEBRUARY	5880	0	0	0	24	4	0	0	0	0	0	
MARCH	6510	0	0	0	26	5	0	0	0	0	0	
TOTAL	76650	14	25	18	152	130	11	32	40	0	0	

GROUP CAMPING USE

	CAMPING UNIT NIGHTS			INDIVIDUAL	OCCUPANCY	
	WEEKDAYS	WEEKENDS	TOTAL	CAMPER NIGHTS	AREA NITES AVAILABLE	AREA NITES OCCUPIED
MONTH						
APRIL	0	0	0	0	30	0
MAY	0	0	0	0	31	0
JUNE	0	0	0	0	30	0
JULY	0	0	0	0	31	0
AUGUST	0	0	0	0	31	0
SEPTEMBER	0	0	0	0	30	0
OCTOBER	0	0	0	0	31	0
NOVEMBER	0	0	0	0	30	0
DECEMBER	0	0	0	0	31	0
JANUARY	0	0	0	0	31	0
FEBRUARY	0	0	0	0	28	0
MARCH	0	0	0	0	31	0
TOTAL	0	0	0	0	365	0

DAY USE

WEST CENTRAL REGION
CRIMSON LAKE PARK

	DAY USE PARTIES			INDIVID	
	WEEKDAYS	WEEKENDS	TOTAL	DAY USERS	
MONTH					
APRIL	175	125	300	960	
MAY	375	600	975	3120	70
JUNE	175	375	550	1760	70
JULY	1325	1225	2550	8160	
AUGUST	1675	2725	4400	14080	
SEPTEMBER	50	100	150	480	71
OCTOBER	94	152	246	492	71
NOVEMBER	75	154	229	458	71
DECEMBER	222	225	447	894	71
JANUARY	268	1492	1760	3520	71
FEBRUARY	84	214	298	596	71
MARCH	220	283	503	1006	71
TOTAL	4738	7670	12408	35526	

Factors influencing use
70 ESTIMATES-TRAFFIC COUNTER MALFUNCTION
71 ESTIMATES-NO TRAFFIC COUNTER IN OPERATION

HISTORICAL COMPARISON

	SUM					
	1982/83	1983/84	1984/85	1985/86	1986/87	% CHANGE FROM LAST YEAR
TYPE OF USE						
CAMPING PARTY NIGHTS	14467	15963	13168	14515	13581	-6
GROUP UNIT NIGHTS					0	
DAY USE PARTIES				19674	12408	-37

Note: - Comparison does not include Day Use Parties prior to completion of the Day Use Study (ie.1985)
- A system to calculate Group Units was introduced in 1986.

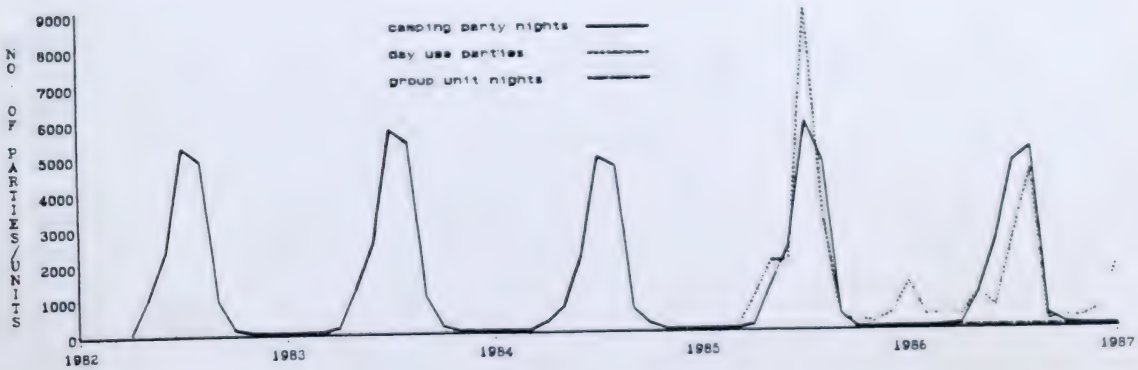

DAY USE

WEST CENTRAL REGION
FISH CREEK PARK

	DAY USE PARTIES			INDIVID	
	WEEKDAYS	WEEKENDS	TOTAL	DAY USERS	
MONTH					
APRIL	17525	14225	31750	74117	71
MAY	27150	33050	60200	142355	71
JUNE	55700	48700	104400	244290	70 71
JULY	51050	36575	87625	203747	70
AUGUST	45725	47400	93125	219095	70
SEPTEMBER	24075	21950	46025	107840	
OCTOBER	14121	14851	28972	56532	
NOVEMBER	6090	5597	11687	22765	
DECEMBER	8340	4735	13075	25316	
JANUARY	10138	7120	17258	33502	
FEBRUARY	8925	6851	15776	30659	
MARCH	11702	6745	18447	35724	
TOTAL	280541	247799	528340	1195943	

Factors influencing use:
71 ESTIMATES-NO TRAFFIC COUNTER IN OPERATION
70 ESTIMATES-TRAFFIC COUNTER MALFUNCTION

HISTORICAL COMPARISON

	SUM					
	1982/83	1983/84	1984/85	1985/86	1986/87	% CHANGE FROM LAST YEAR
TYPE OF USE						
DAY USE PARTIES					528340	

NOTE: - Comparison does not include Day Use Parties prior to completion of the Day Use Study (ie.1986)



DAY USE

WEST CENTRAL REGION
HASSE LAKE PARK

	DAY USE PARTIES			INDIVID	
	WEEKDAYS	WEEKENDS	TOTAL	DAY USERS	
MONTH					
APRIL	200	150	350	1015	71
MAY	625	525	1150	3335	
JUNE	850	550	1400	4060	72
JULY	775	600	1375	3987	
AUGUST	825	900	1725	5002	72
SEPTEMBER	250	300	550	1595	70
OCTOBER	743	1300	2043	6538	72
NOVEMBER	300	500	800	2560	70
DECEMBER	350	600	950	3040	71
JANUARY	550	810	1360	4352	71
FEBRUARY	240	280	520	1664	71
MARCH	330	360	690	2208	71
TOTAL	6038	6875	12913	39357	

Factors influencing use:
71 ESTIMATES-NO TRAFFIC COUNTER IN OPERATION
72 ESTIMATES-INFREQUENT READINGS OF TRAFFIC COUNTER
70 ESTIMATES-TRAFFIC COUNTER MALFUNCTION

HISTORICAL COMPARISON

	SUM					
	1982/83	1983/84	1984/85	1985/86	1986/87	% CHANGE FROM LAST YEAR
TYPE OF USE						
DAY USE PARTIES					12913	

NOTE: - Comparison does not include Day Use Parties prior to completion of the Day Use Study (ie.1986)



CAMPING USE

WEST CENTRAL REGION
JARVIS BAY PARK

MONTH	CAMPING PARTY NIGHTS			INDIVIDUAL PARTIES	
	WEEKDAYS	WEEKENDS	TOTAL	CAMPER NIGHTS	TURNED AWAY
APRIL	4	0	4	14	
MAY	191	572	763	2632	62
JUNE	1152	1284	2436	8513	318
JULY	3287	1272	4559	16158	387
AUGUST	2794	1938	4732	16648	916
SEPTEMBER	129	69	198	699	
OCTOBER	35	31	66	198	
NOVEMBER	0	0	0	0	
DECEMBER	0	0	0	0	
JANUARY	0	0	0	0	
FEBRUARY	0	0	0	0	
MARCH	0	0	0	0	
TOTAL	7592	5166	12758	44863	1683

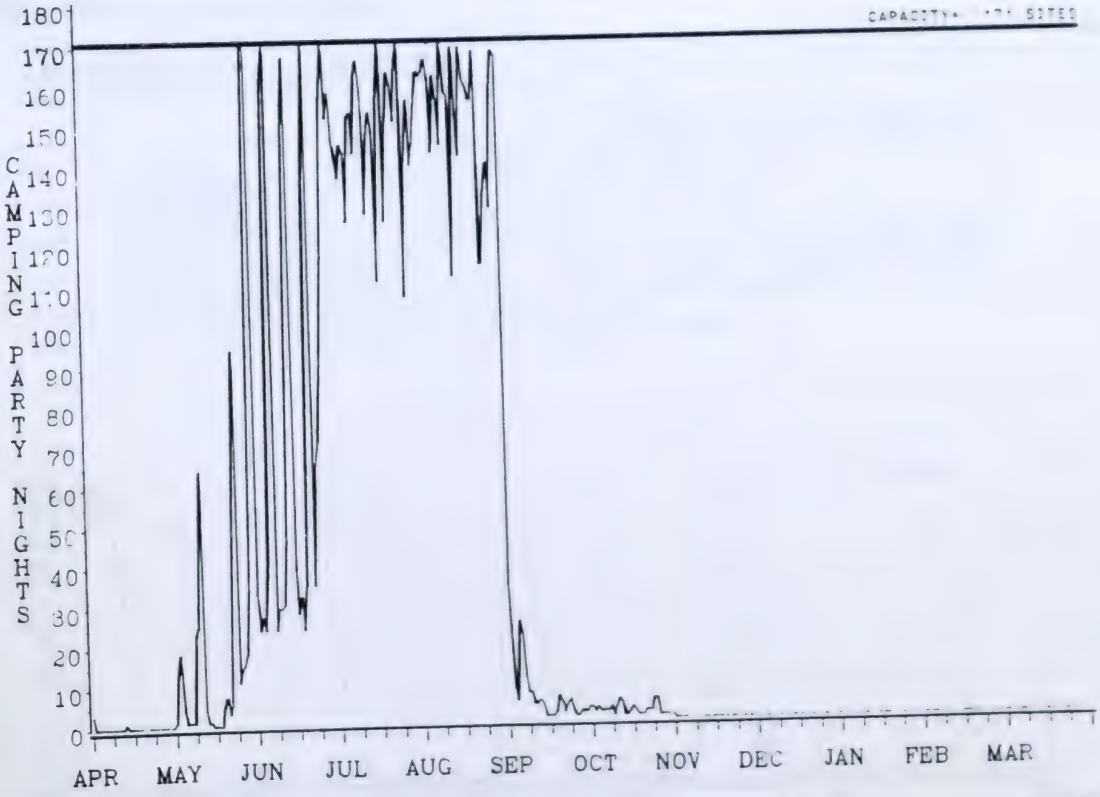

WEST CENTRAL REGION
JARVIS BAY PARK

CAMPGROUND OCCUPANCY DATA

CAPACITY= 171 SITES

	SITE NIGHTS	AVG DAILY % OCCUPANCY			NUMBER OF NIGHTS AT % OCCUPANCY							OVERFLOW	
	AVAILABLE	WKDAY	WKEND	TOTAL	0	1-24	25-49	50-74	75-99	100	100+	PARTY NIGHTS	
MONTH													
APRIL	5130	0	0	0	28	2	0	0	0	0	0		
MAY	5301	6	30	14	4	22	2	1	1	1	0		11 12
JUNE	5130	31	94	47	0	15	3	2	10	0	0		
JULY	5301	84	93	86	0	0	0	5	25	1	0		
AUGUST	5301	86	94	89	0	0	0	3	28	0	0		
SEPTEMBER	5130	3	5	4	0	30	0	0	0	0	0		
OCTOBER	5301	1	2	1	0	31	0	0	0	0	0		
NOVEMBER	5130	0	0	0	30	0	0	0	0	0	0		
DECEMBER	5301	0	0	0	31	0	0	0	0	0	0		
JANUARY	5301	0	0	0	31	0	0	0	0	0	0		
FEBRUARY	4788	0	0	0	28	0	0	0	0	0	0		
MARCH	5301	0	0	0	31	0	0	0	0	0	0		
TOTAL	62415	18	27	20	183	100	5	11	64	2	0		

Factors influencing use:
11 SNOW STORM
12 FALLEN TREES IN CAMPSITES

HISTORICAL COMPARISON

	SUM					
	1982/83	1983/84	1984/85	1985/86	1986/87	% CHANGE FROM LAST YEAR
TYPE OF USE						
CAMPING PARTY NIGHTS	9505	11015	10030	12845	12758	-1

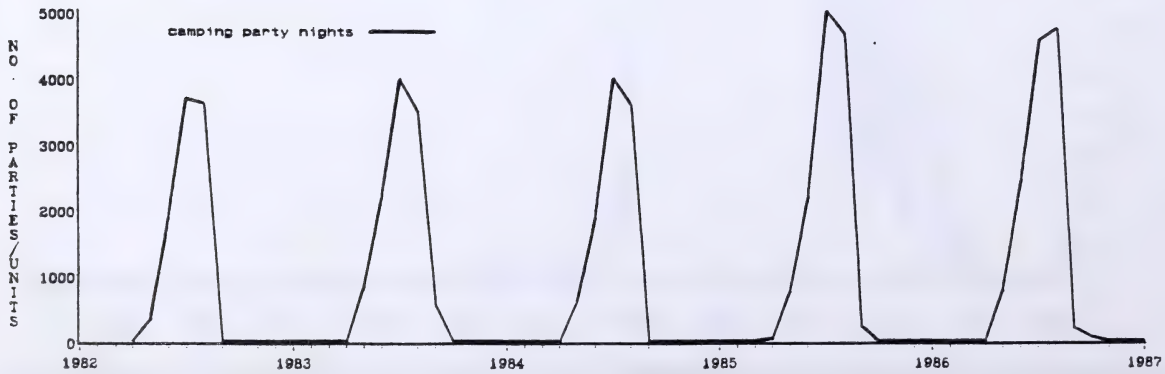

DAY USE

WEST CENTRAL REGION
MA-ME-O BEACH PARK

	DAY USE PARTIES			INDIVID.	
	WEEKDAYS	WEEKENDS	TOTAL	DAY USERS	
MONTH					
APRIL	0	0	0	0	13
MAY	250	250	500	1775	71
JUNE	300	700	1000	3570	
JULY	400	475	875	3110	
AUGUST	425	1100	1525	5447	70
SEPTEMBER	19	25	44	156	71
OCTOBER	0	0	0	0	13
NOVEMBER	0	0	0	0	13
DECEMBER	0	0	0	0	13
JANUARY	0	0	0	0	13
FEBRUARY	0	0	0	0	13
MARCH	0	0	0	0	13
TOTAL	1394	2550	3944	14059	

Factors influencing use:
13 SEASONAL CLOSURE
71 ESTIMATES-NO TRAFFIC COUNTER IN OPERATION
70 ESTIMATES-TRAFFIC COUNTER MALFUNCTION

HISTORICAL COMPARISON

	SUM					
	1982/83 (13)	1983/84 (13)	1984/85 (75)	1985/86 (13)	1986/87	% CHANGE FROM LAST YEAR
TYPE OF USE						
DAY USE PARTIES				2349	3944	68

Factors influencing use:
13 SEASONAL CLOSURE
75 DATA NOT AVAILABLE

NOTE: - Comparison does not include Day Use Parties prior to completion of the Day Use Study (ie.1985)



CAMPING USE

WEST CENTRAL REGION
PEMBINA RIVER PARK

	CAMPING PARTY NIGHTS			INDIVIDUAL	PARTIES
	WEEKDAYS	WEEKENDS	TOTAL	CAMPER NIGHTS	TURNED AWAY
MONTH					
APRIL	4	11	15	44	
MAY	172	827	999	2914	167
JUNE	595	897	1492	4386	70
JULY	575	408	983	2908	19
AUGUST	377	899	1276	3738	21
SEPTEMBER	102	95	197	587	
OCTOBER	32	61	93	236	
NOVEMBER	2	0	2	5	
DECEMBER	0	0	0	0	
JANUARY	0	0	0	0	
FEBRUARY	0	0	0	0	
MARCH	6	2	8	21	
TOTAL	1865	3200	5065	14834	277

CAPACITY= 130 SITES

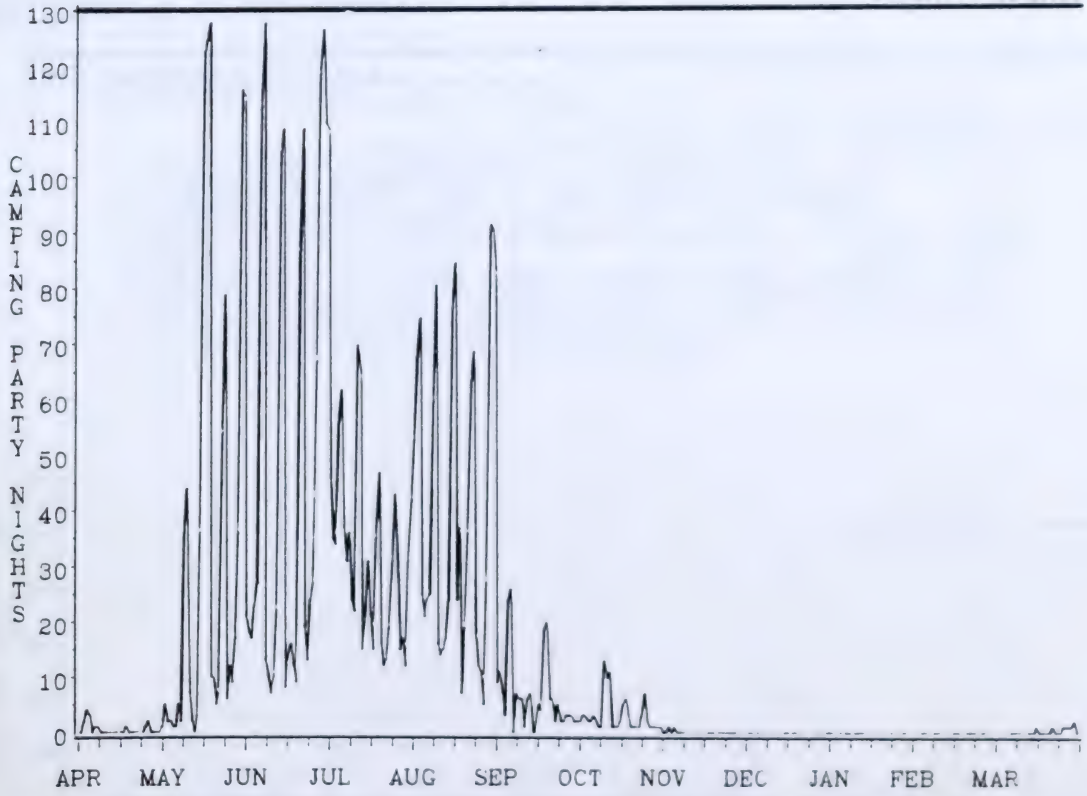

WEST CENTRAL REGION
PEMBINA RIVER PARK

CAMPGROUND OCCUPANCY DATA

CAPACITY= 130 SITES

MONTH	SITE NIGHTS AVAILABLE	AVG DAILY % OCCUPANCY WKDAY	WKEND	TOTAL	NUMBER OF NIGHTS AT % OCCUPANCY 0	1-24	25-49	50-74	75-99	100	100+	OVERFLOW PARTY NIGHTS		
APRIL	3900	0	1	0	22	8	0	0	0	0	0			
MAY	4030	7	58	25	1	19	5	1	5	0	0			
JUNE	3900	21	86	38	0	19	0	2	9	0	0			
JULY	4030	19	39	24	0	18	11	2	0	0	0		4	
AUGUST	4030	15	58	32	0	17	5	9	0	0	0		4	
SEPTEMBER	3900	4	9	5	3	27	0	0	0	0	0		4	
OCTOBER	4030	1	5	2	0	31	0	0	0	0	0		13	8
NOVEMBER	3900	0	0	0	28	2	0	0	0	0	0		13	8
DECEMBER	4030	0	0	0	31	0	0	0	0	0	0		13	8
JANUARY	4030	0	0	0	31	0	0	0	0	0	0		13	8
FEBRUARY	3640	0	0	0	28	0	0	0	0	0	0		13	8
MARCH	4030	0	0	0	24	7	0	0	0	0	0		13	8
TOTAL	47450	6	21	11	168	148	21	14	14	0	0			

Factors influencing use:
4 FLOODING
13 SEASONAL CLOSURE
8 CONSTRUCTION

GROUP CAMPING USE

MONTH	CAMPING UNIT NIGHTS WEEKDAYS	WEEKENDS	TOTAL	INDIVIDUAL CAMPER NIGHTS	OCCUPANCY AREA NITES AVAILABLE	AREA NITES OCCUPIED
JUNE	0	78	78	234	30	2
TOTAL	0	78	78	234	30	2

DAY USE

WEST CENTRAL REGION
PEMBINA RIVER PARK

	DAY USE PARTIES			INDIVID	
	WEEKDAYS	WEEKENDS	TOTAL	DAY USERS	
MONTH					
APRIL	625	475	1100	2530	
MAY	1075	2000	3075	7072	
JUNE	1425	2250	3675	8452	
JULY	1475	1500	2975	6842	
AUGUST	1350	1775	3125	7187	
SEPTEMBER	425	425	850	1955	72
OCTOBER	493	433	926	2037	72
NOVEMBER	247	146	393	865	72
DECEMBER	195	116	311	684	72
JANUARY	191	103	294	647	70
FEBRUARY	210	142	352	774	72
MARCH	215	141	356	783	72
TOTAL	7926	9506	17432	39830	

Factors influencing use
72 ESTIMATES-INFREQUENT READINGS OF TRAFFIC COUNTER
70 ESTIMATES-TRAFFIC COUNTER MALFUNCTION

HISTORICAL COMPARISON

	SUM					
	1982/83	1983/84	1984/85	1985/86	1986/87	% CHANGE FROM LAST YEAR
TYPE OF USE						
CAMPING PARTY NIGHTS	5495	5515	5900	6007	5065	-16
GROUP UNIT NIGHTS					78	
DAY USE PARTIES		16823	20320	16605	17432	5

Note: - Comparison does not include Day Use Parties prior to completion of the Day Use Study (ie.1983)
- A system to calculate Group Units was introduced in 1986.

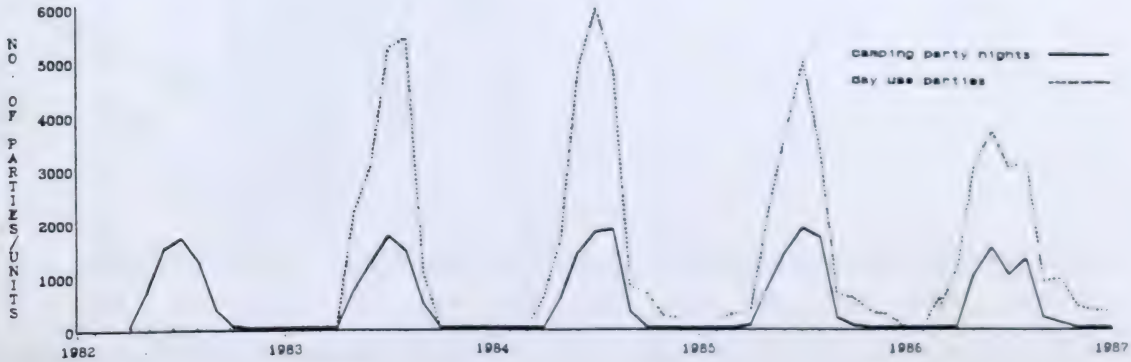

CAMPING USE

WEST CENTRAL REGION
PIGEON LAKE PARK

	CAMPING PARTY NIGHTS			INDIVIDUAL	PARTIES
	WEEKDAYS	WEEKENDS	TOTAL	CAMPER NIGHTS	TURNED AWAY
MONTH					
APRIL	0	0	0	0	
MAY	63	1011	1074	3708	
JUNE	768	1761	2529	8733	27
JULY	2042	1233	3275	11390	2
AUGUST	1762	2240	4002	13956	76
SEPTEMBER	18	40	58	195	
OCTOBER	2	2	4	11	
NOVEMBER	0	0	0	0	
DECEMBER	0	0	0	0	
JANUARY	0	4	4	11	
FEBRUARY	2	2	4	11	
MARCH	0	15	15	40	
TOTAL	4657	6308	10965	38056	105

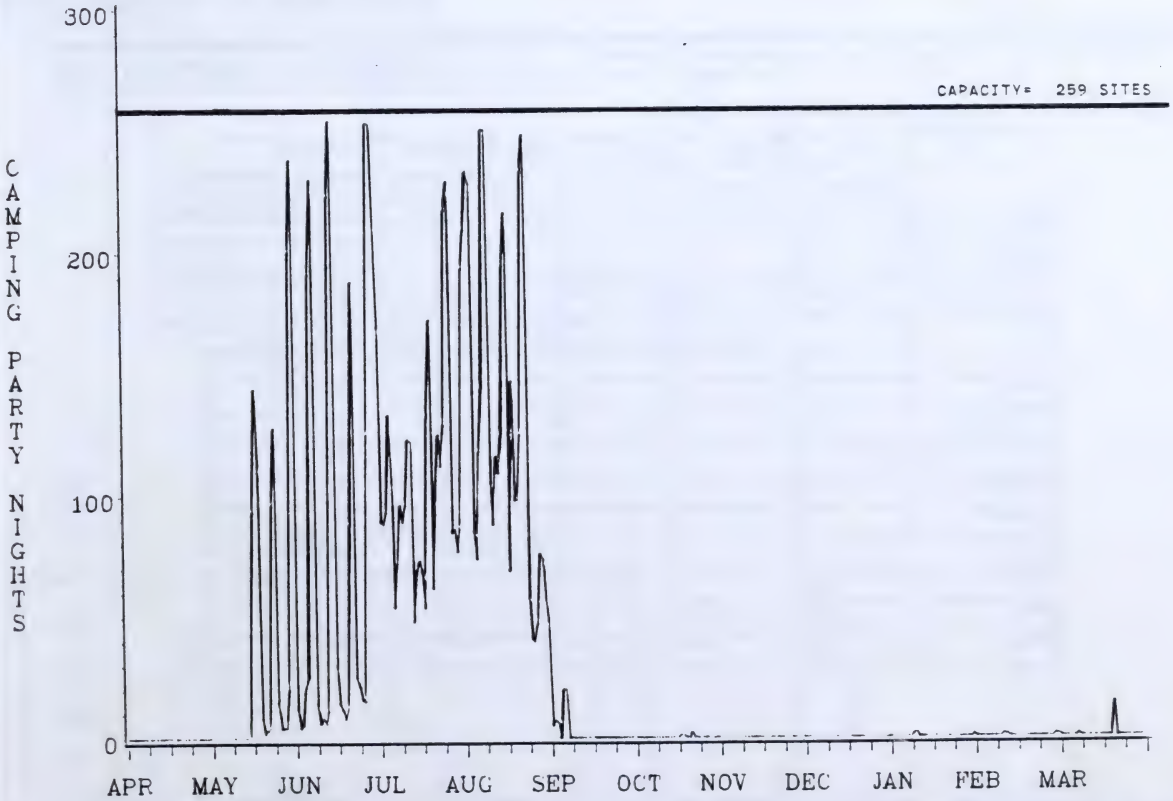

WEST CENTRAL REGION
PIGEON LAKE PARK

CAMPGROUND OCCUPANCY DATA

CAPACITY= 259 SITES

	SITE NIGHTS	AVG DAILY % OCCUPANCY			NUMBER OF NIGHTS AT % OCCUPANCY							OVERFLOW	
	AVAILABLE	WKDAY	WKEND	TOTAL	0	1-24	25-49	50-74	75-99	100	100+	PARTY NIGHTS	
MONTH													
APRIL	7770	0	0	0	30	0	0	0	0	0	0		
MAY	8029	1	35	13	15	9	4	1	2	0	0		
JUNE	7770	13	85	33	0	19	2	3	3	0	3	81	
JULY	8029	34	60	41	0	4	21	4	2	0	0		
AUGUST	8029	36	72	50	0	6	14	3	8	0	0		
SEPTEMBER	7770	0	2	1	25	5	0	0	0	0	0		
OCTOBER	8029	0	0	0	28	3	0	0	0	0	0		50
NOVEMBER	7770	0	0	0	30	0	0	0	0	0	0		50
DECEMBER	8029	0	0	0	31	0	0	0	0	0	0		50
JANUARY	8029	0	0	0	28	3	0	0	0	0	0		50
FEBRUARY	7252	0	0	0	24	4	0	0	0	0	0		50
MARCH	8029	0	1	0	29	2	0	0	0	0	0		50
TOTAL	94535	7	21	11	240	55	41	11	15	0	3	81	

Factors influencing use:
50 SOME AREAS AFFECTED BY SEASONAL CLOSURE

GROUP CAMPING USE

	CAMPING UNIT NIGHTS			INDIVIDUAL	OCCUPANCY	
	WEEKDAYS	WEEKENDS	TOTAL	CAMPER NIGHTS	AREA NITES AVAILABLE	AREA NITES OCCUPIED
MONTH						
APRIL	0	0	0	0	90	0
MAY	3	99	102	299	93	11
JUNE	79	120	199	592	90	26
JULY	65	189	254	753	93	33
AUGUST	9	130	139	412	93	16
SEPTEMBER	0	0	0	0	90	0
OCTOBER	0	0	0	0	93	0
NOVEMBER	0	0	0	0	90	0
DECEMBER	0	0	0	0	93	0
JANUARY	0	0	0	0	93	0
FEBRUARY	0	0	0	0	84	0
MARCH	0	0	0	0	93	0
TOTAL	156	538	694	2057	1095	86

DAY USE

WEST CENTRAL REGION
PIGEON LAKE PARK

	DAY USE PARTIES			INDIVID	
	WEEKDAYS	WEEKENDS	TOTAL	DAY USERS	
MONTH					
APRIL	500	500	1000	2900	50
MAY	550	1350	1900	5590	72
JUNE	1175	2875	4050	11915	70
JULY	2275	2725	5000	14545	72
AUGUST	2100	4325	6425	18855	
SEPTEMBER	250	825	1075	3175	72
OCTOBER	93	184	277	693	50 72
NOVEMBER	92	279	371	928	50 72
DECEMBER	200	600	800	2000	50 70
JANUARY	333	997	1330	3325	50 70
FEBRUARY	242	708	950	2375	50 72
MARCH	631	242	873	2183	50 72
TOTAL	8441	15610	24051	68482	

Factors influencing use:
50 SOME AREAS AFFECTED BY SEASONAL CLOSURE
72 ESTIMATES-INFREQUENT READINGS OF TRAFFIC COUNTER
70 ESTIMATES-TRAFFIC COUNTER MALFUNCTION

HISTORICAL COMPARISON

	SUM					
	1982/83	1983/84	1984/85	1985/86	1986/87	% CHANGE FROM LAST YEAR
TYPE OF USE						
CAMPING PARTY NIGHTS	11085	11718	13120	11650	10964	-6
GROUP UNIT NIGHTS					694	
DAY USE PARTIES		5950	20097	20012	24051	20

Note: - Comparison does not include Day Use Parties prior to completion of the Day Use Study (ie.1983)
- A system to calculate Group Units was introduced in 1986.

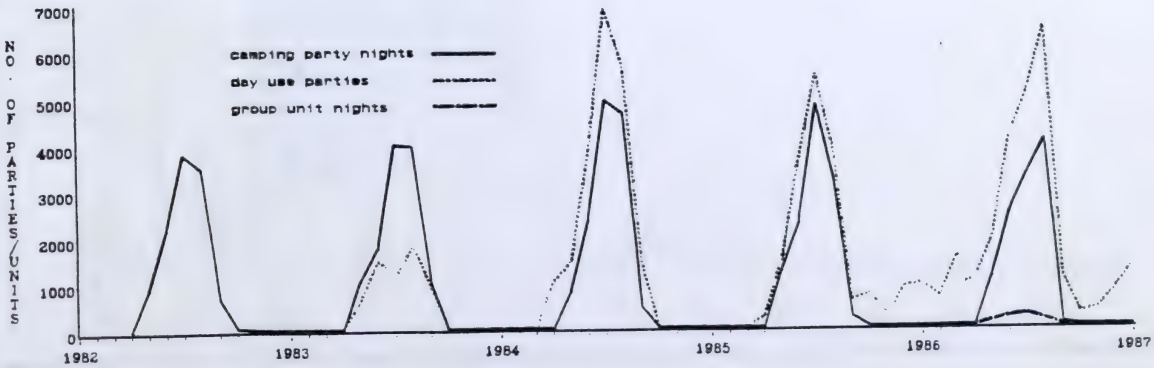

CAMPING USE

WEST CENTRAL REGION
RED LODGE PARK

MONTH	CAMPING PARTY NIGHTS			INDIVIDUAL PARTIES	
	WEEKDAYS	WEEKENDS	TOTAL	CAMPER NIGHTS	TURNED AWAY
APRIL	29	81	110	380	
MAY	85	496	581	1992	9
JUNE	456	901	1357	4705	28
JULY	919	783	1702	5971	29
AUGUST	819	1490	2309	8014	154
SEPTEMBER	127	53	180	637	
OCTOBER	19	42	61	181	
NOVEMBER	5	1	6	18	
DECEMBER	0	0	0	0	
JANUARY	2	1	3	9	
FEBRUARY	1	10	11	32	
MARCH	1	1	2	6	
TOTAL	2463	3859	6322	21946	220

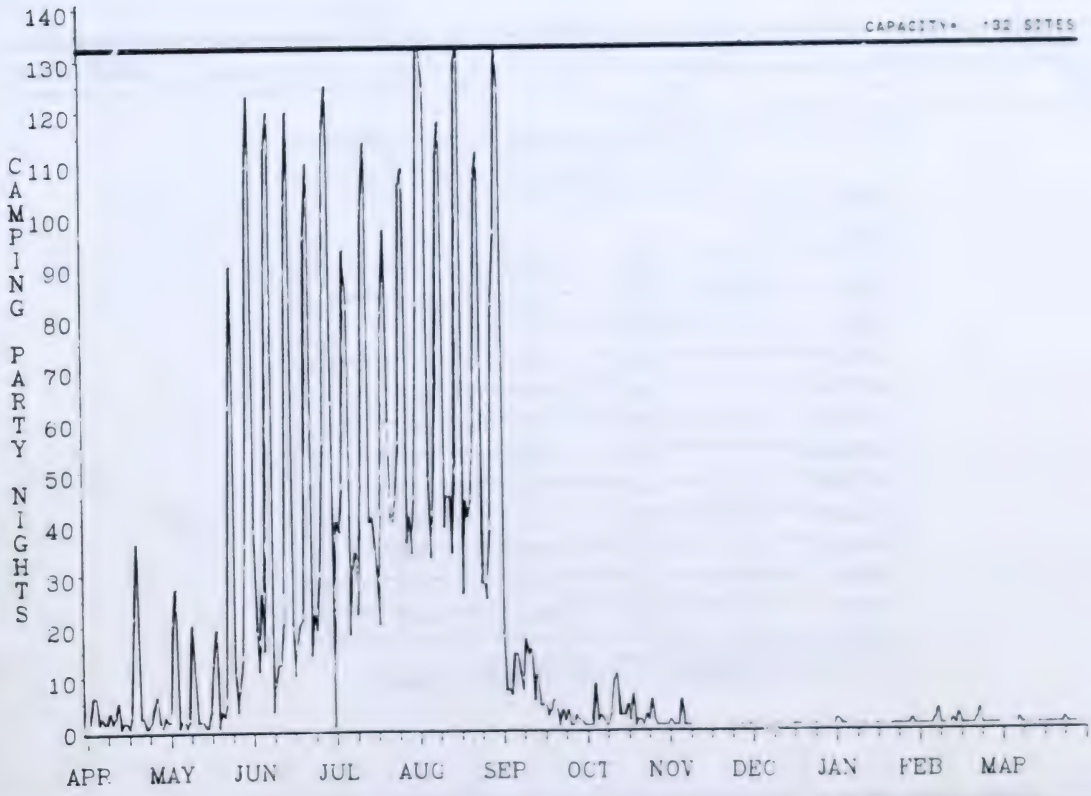

WEST CENTRAL REGION
RED LODGE PARK

CAMPGROUND OCCUPANCY DATA

CAPACITY= 132 SITES

	SITE NIGHTS	AVG DAILY % OCCUPANCY			NUMBER OF NIGHTS AT % OCCUPANCY							OVERFLOW	
	AVAILABLE	WKDAY	WKEND	TOTAL	0	1-24	25-49	50-74	75-99	100	100+	PARTY NIGHTS	
MONTH													
APRIL	3960	1	8	3	5	24	1	0	0	0	0		
MAY	4092	3	34	14	5	21	2	1	2	0	0		3
JUNE	3960	16	85	34	1	18	3	1	7	0	0		
JULY	4092	30	74	42	0	5	17	5	4	0	0		3 4
AUGUST	4092	33	94	56	0	4	13	3	7	0	4	37	
SEPTEMBER	3960	4	5	5	4	26	0	0	0	0	0		
OCTOBER	4092	1	3	1	12	19	0	0	0	0	0		
NOVEMBER	3960	0	0	0	28	2	0	0	0	0	0		
DECEMBER	4092	0	0	0	31	0	0	0	0	0	0		
JANUARY	4092	0	0	0	28	3	0	0	0	0	0		
FEBRUARY	3696	0	1	0	22	6	0	0	0	0	0		
MARCH	4092	0	0	0	29	2	0	0	0	0	0		
TOTAL	48180	7	25	13	165	130	36	10	20	0	4	37	

Factors influencing use:
3 UNSEASONABLE AMOUNT OF PRECIPITATION
4 FLOODING

DAY USE

	DAY USE PARTIES			INDIVID	
	WEEKDAYS	WEEKENDS	TOTAL	DAY USERS	
MONTH					
APRIL	125	125	250	962	70
MAY	200	250	450	1730	70
JUNE	300	450	750	2880	
JULY	650	450	1100	4245	
AUGUST	425	1125	1550	5932	70
SEPTEMBER	75	175	250	957	72
OCTOBER	180	251	431	1552	70
NOVEMBER	37	80	117	421	70
DECEMBER	62	49	111	400	
JANUARY	58	164	222	799	
FEBRUARY	61	217	278	1001	
MARCH	86	97	183	659	
TOTAL	2259	3433	5692	21539	

Factors influencing use:
70 ESTIMATES-TRAFFIC COUNTER MALFUNCTION
72 ESTIMATES-INFREQUENT READINGS OF TRAFFIC COUNTER

HISTORICAL COMPARISON

WEST CENTRAL REGION
RED LODGE PARK

	SUM					
	1982/83	1983/84	1984/85	1985/86	1986/87	% CHANGE FROM LAST YEAR
TYPE OF USE						
CAMPING PARTY NIGHTS	4730	2730	3208	5815	6322	9
DAY USE PARTIES					5692	

NOTE: - Comparison does not include Day Use Parties prior to completion of the Day Use Study (ie.1986)

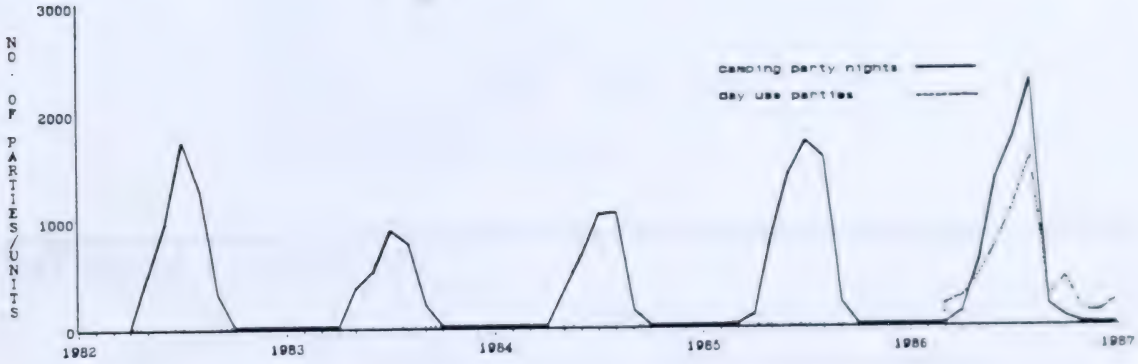

DAY USE

WEST CENTRAL REGION
SYLVAN LAKE PARK

	DAY USE PARTIES			INDIVID	
	WEEKDAYS	WEEKENDS	TOTAL	DAY USERS	
MONTH					
APRIL	0	0	0	0	75
MAY	875	1975	2850	11400	69
JUNE	1750	2900	4650	18600	
JULY	3475	3375	6850	27400	
AUGUST	9575	12525	22100	88400	
SEPTEMBER	2775	3625	6400	25600	69
OCTOBER	0	0	0	0	75
NOVEMBER	0	0	0	0	75
DECEMBER	0	0	0	0	75
JANUARY	0	0	0	0	75
FEBRUARY	0	0	0	0	75
MARCH	0	0	0	0	75
TOTAL	18450	24400	42850	171400	

Factors influencing use:
75 DATA NOT AVAILABLE
69 INFREQUENT VISUAL OBSERVATIONS

HISTORICAL COMPARISON

	SUM					
	1982/83 (75)	1983/84 (75)	1984/85	1985/86	1986/87	% CHANGE FROM LAST YEAR
TYPE OF USE						
DAY USE PARTIES					42850	

Factors influencing use:
75 DATA NOT AVAILABLE

NOTE: - Comparison does not include Day Use Parties prior to completion of the Day Use Study (ie.1986)



CAMPING USE

WEST CENTRAL REGION
THUNDER LAKE PARK

MONTH	CAMPING PARTY NIGHTS			INDIVIDUAL CAMPER NIGHTS	PARTIES TURNED AWAY
	WEEKDAYS	WEEKENDS	TOTAL		
APRIL	8	6	14	49	
MAY	66	677	743	2539	
JUNE	579	828	1407	4900	37
JULY	976	720	1696	5962	
AUGUST	1082	1388	2470	8614	94
SEPTEMBER	67	51	118	415	
OCTOBER	7	36	43	126	
NOVEMBER	3	0	3	9	
DECEMBER	0	0	0	0	
JANUARY	0	0	0	0	
FEBRUARY	0	0	0	0	
MARCH	0	0	0	0	
TOTAL	2788	3706	6494	22614	131

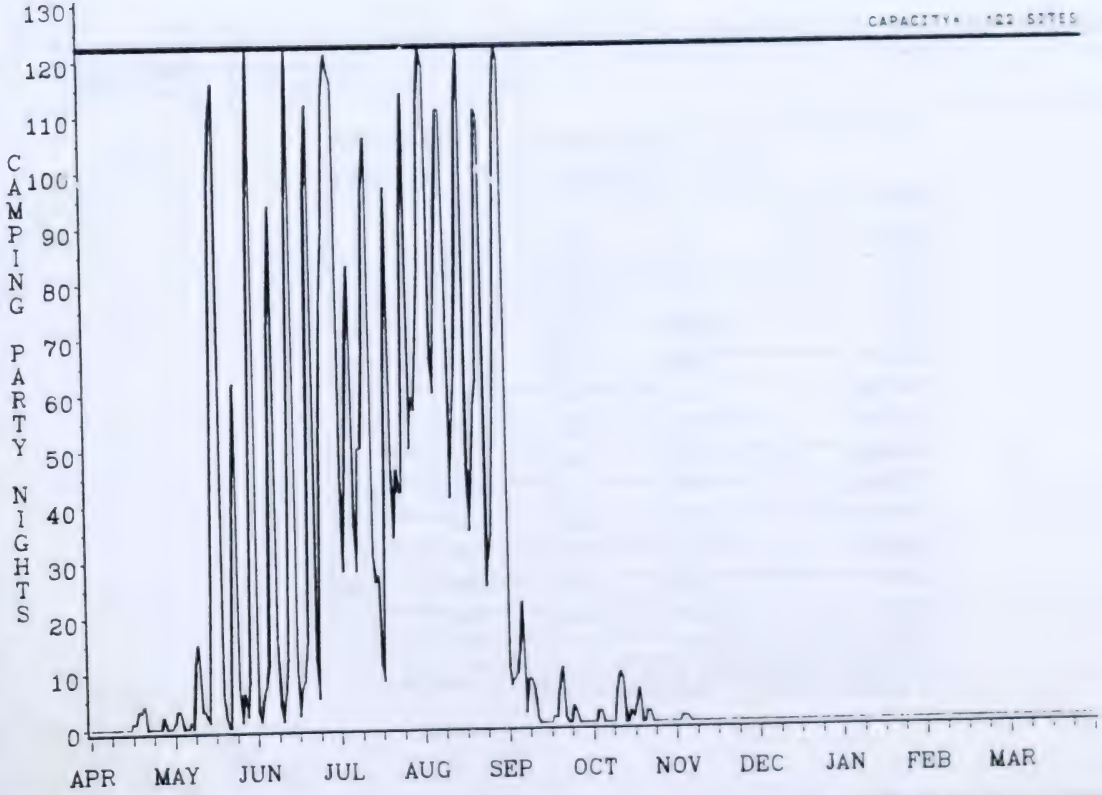

WEST CENTRAL REGION
THUNDER LAKE PARK

CAMPGROUND OCCUPANCY DATA

CAPACITY= 122 SITES

MONTH	SITE NIGHTS AVAILABLE	AVG DAILY % OCCUPANCY WKDAY	WKEND	TOTAL	NUMBER OF NIGHTS AT % OCCUPANCY 0	1-24	25-49	50-74	75-99	100	100+	OVERFLOW PARTY NIGHTS	
APRIL	3660	0	1	0	24	6	0	0	0	0	0		
MAY	3782	3	50	20	6	18	1	1	4	1	0		
JUNE	3660	22	85	38	0	17	1	3	8	1	0		
JULY	3782	35	74	45	0	6	14	7	4	0	0		
AUGUST	3782	47	95	65	0	2	9	7	10	3	0		
SEPTEMBER	3660	2	5	3	12	18	0	0	0	0	0		13
OCTOBER	3782	0	3	1	20	11	0	0	0	0	0		50
NOVEMBER	3660	0	0	0	27	3	0	0	0	0	0		50
DECEMBER	3782	0	0	0	31	0	0	0	0	0	0		50
JANUARY	3782	0	0	0	31	0	0	0	0	0	0		50
FEBRUARY	3416	0	0	0	28	0	0	0	0	0	0		50
MARCH	3782	0	0	0	31	0	0	0	0	0	0		50
TOTAL	44530	9	26	14	210	81	25	18	26	5	0		

Factors influencing use:
13 SEASONAL CLOSURE
50 SOME AREAS AFFECTED BY SEASONAL CLOSURE

DAY USE

MONTH	DAY USE PARTIES WEEKDAYS	WEEKENDS	TOTAL	INDIVID DAY USERS	
APRIL	275	350	625	1805	71
MAY	750	1450	2200	6310	71 72
JUNE	1875	2375	4250	12275	71
JULY	2375	1850	4225	12305	72
AUGUST	3100	3775	6875	19870	
SEPTEMBER	425	400	825	2395	72
OCTOBER	536	462	998	2495	72
NOVEMBER	291	306	597	1493	72
DECEMBER	755	477	1232	3080	72
JANUARY	673	818	1491	3728	72 70
FEBRUARY	674	812	1486	3715	72
MARCH	484	573	1057	2643	72
TOTAL	12213	13648	25861	72112	

Factors influencing use:
71 ESTIMATES-NO TRAFFIC COUNTER IN OPERATION
72 ESTIMATES-INFREQUENT READINGS OF TRAFFIC COUNTER
70 ESTIMATES-TRAFFIC COUNTER MALFUNCTION

HISTORICAL COMPARISON

WEST CENTRAL REGION
THUNDER LAKE PARK

	SUM					
	1982/83	1983/84	1984/85	1985/86	1986/87	% CHANGE FROM LAST YEAR
TYPE OF USE						
CAMPING PARTY NIGHTS	3791	5461	5040	6290	6494	3
DAY USE PARTIES			20879	28297	25861	-9

NOTE: - Comparison does not include Day Use Parties prior to completion of the Day Use Study (ie. 1984)

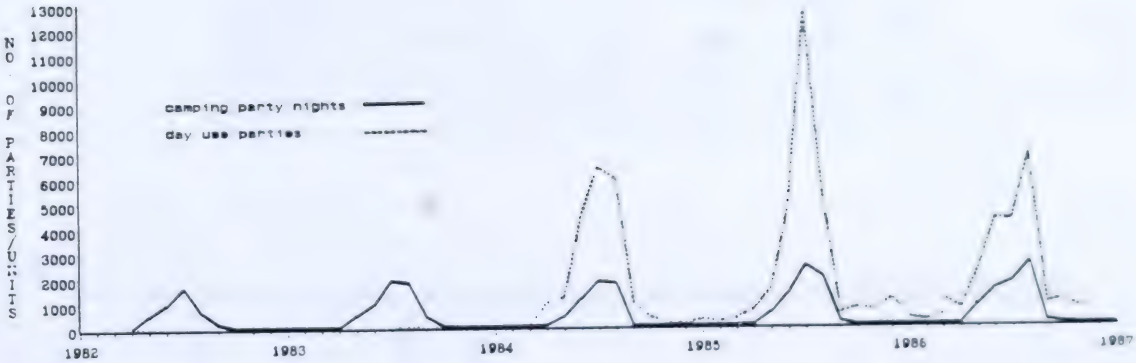

CAMPING USE

WEST CENTRAL REGION
WABAMUN LAKE PARK

	CAMPING PARTY NIGHTS			INDIVIDUAL	PARTIES
	WEEKDAYS	WEEKENDS	TOTAL	CAMPER NIGHTS	TURNED AWAY
MONTH					
APRIL	13	44	57	204	
MAY	232	1625	1857	6662	74
JUNE	918	1597	2515	8962	32
JULY	1712	1056	2768	9794	
AUGUST	1673	2945	4618	16457	47
SEPTEMBER	93	146	239	851	
OCTOBER	175	70	245	735	
NOVEMBER	1	0	1	3	
DECEMBER	1	0	1	3	
JANUARY	3	0	3	9	
FEBRUARY	2	0	2	6	
MARCH	0	1	1	3	
TOTAL	4823	7484	12307	43689	153

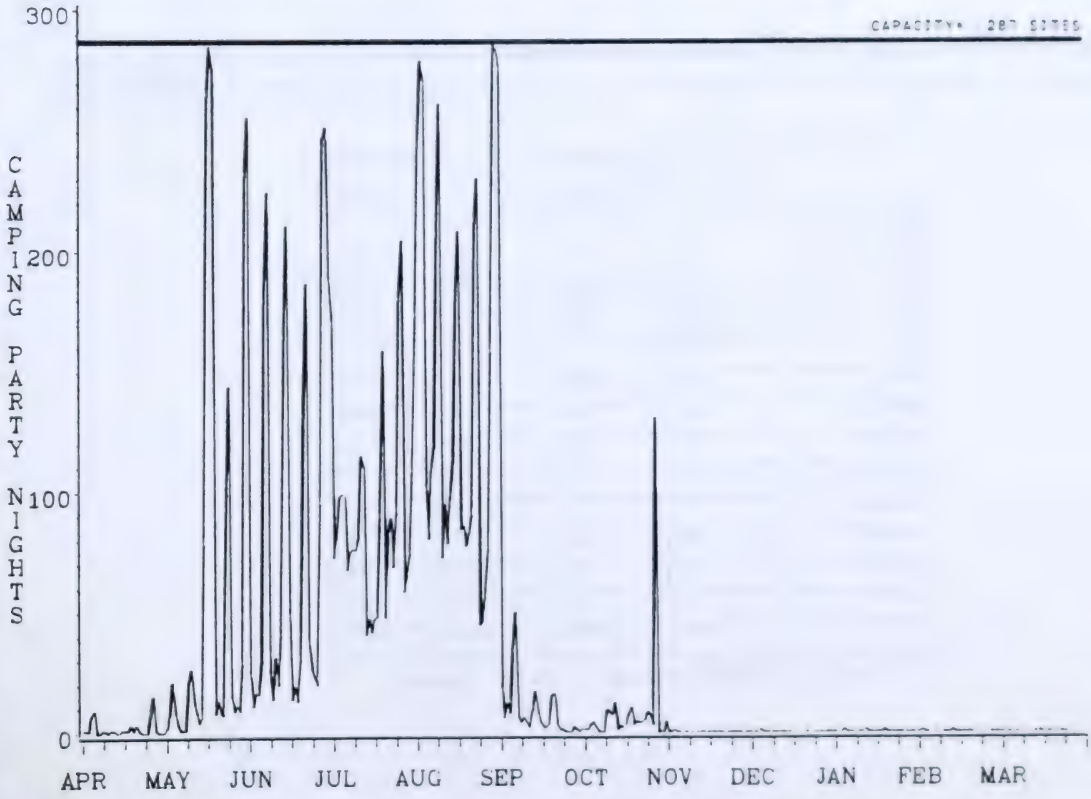

WEST CENTRAL REGION
WABAMUN LAKE PARK

CAMPGROUND OCCUPANCY DATA

CAPACITY= 287 SITES

	SITE NIGHTS	AVG DAILY % OCCUPANCY			NUMBER OF NIGHTS AT % OCCUPANCY							OVERFLOW
	AVAILABLE	WKDAY	WKEND	TOTAL	0	1-24	25-49	50-74	75-99	100	100+	PARTY NIGHTS
MONTH												
APRIL	8610	0	2	1	11	19	0	0	0	0	0	
MAY	8897	4	51	21	0	23	2	1	5	0	0	
JUNE	8610	15	70	29	0	19	2	6	3	0	0	
JULY	8897	26	46	31	0	10	17	4	0	0	0	
AUGUST	8897	31	86	52	0	3	15	5	8	0	0	
SEPTEMBER	8610	1	6	3	4	26	0	0	0	0	0	
OCTOBER	8897	3	2	3	6	24	1	0	0	0	0	
NOVEMBER	8610	0	0	0	29	1	0	0	0	0	0	
DECEMBER	8897	0	0	0	30	1	0	0	0	0	0	
JANUARY	8897	0	0	0	28	3	0	0	0	0	0	
FEBRUARY	8036	0	0	0	26	2	0	0	0	0	0	
MARCH	8897	0	0	0	30	1	0	0	0	0	0	
TOTAL	104755	7	22	12	164	132	37	16	16	0	0	

DAY USE

	DAY USE PARTIES			INDIVID	
	WEEKDAYS	WEEKENDS	TOTAL	DAY USERS	
MONTH					
APRIL	275	675	950	2905	
MAY	2100	2800	4900	15120	72
JUNE	2950	3625	6575	20315	72
JULY	3475	1975	5450	17045	
AUGUST	3475	6350	9825	30170	
SEPTEMBER	625	650	1275	3950	
OCTOBER	211	745	956	3155	
NOVEMBER	45	150	195	643	
DECEMBER	47	138	185	610	72
JANUARY	50	244	294	970	
FEBRUARY	56	244	300	990	
MARCH	66	180	246	812	72
TOTAL	13375	17776	31151	96686	

Factors influencing use:
72 ESTIMATES-INFREQUENT READINGS OF TRAFFIC COUNTER

HISTORICAL COMPARISON

WEST CENTRAL REGION
WABAMUN LAKE PARK

	SUM					
	1982/83	1983/84	1984/85	1985/86	1986/87	% CHANGE FROM LAST YEAR
TYPE OF USE						
CAMPING PARTY NIGHTS	11372	11445	12114	11672	12307	5
DAY USE PARTIES			33736	26347	31151	18

NOTE: - Comparison does not include Day Use Parties prior to completion of the Day Use Study (ie. 1984)

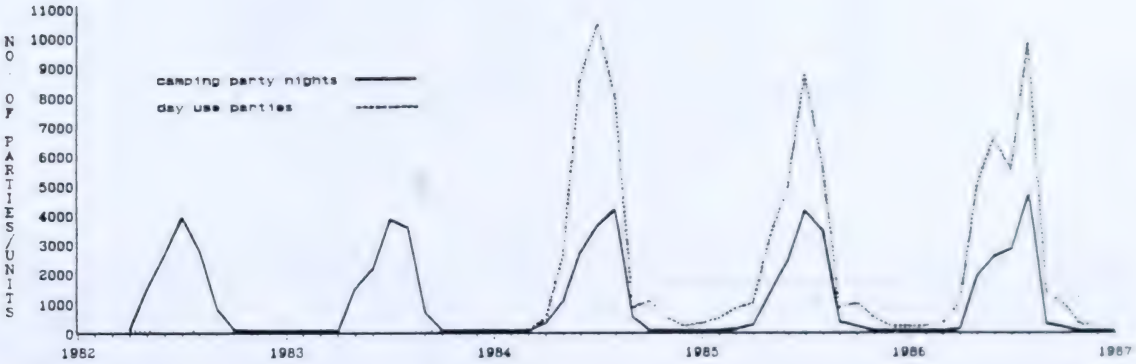

CAMPING USE

WEST CENTRAL REGION
WILLIAM A SWITZER PARK

	CAMPING PARTY NIGHTS			INDIVIDUAL	PARTIES
	WEEKDAYS	WEEKENDS	TOTAL	CAMPER NIGHTS	TURNED AWAY
MONTH					
APRIL	0	0	0	0	
MAY	41	538	579	1977	
JUNE	514	677	1191	4152	
JULY	836	420	1256	4431	
AUGUST	697	1447	2144	7429	11
SEPTEMBER	42	14	56	199	
OCTOBER	5	4	9	27	
NOVEMBER	0	0	0	0	
DECEMBER	0	0	0	0	
JANUARY	2	1	3	9	
FEBRUARY	0	0	0	0	
MARCH	0	0	0	0	
TOTAL	2137	3101	5238	18224	11

CAPACITY= 193 SITES

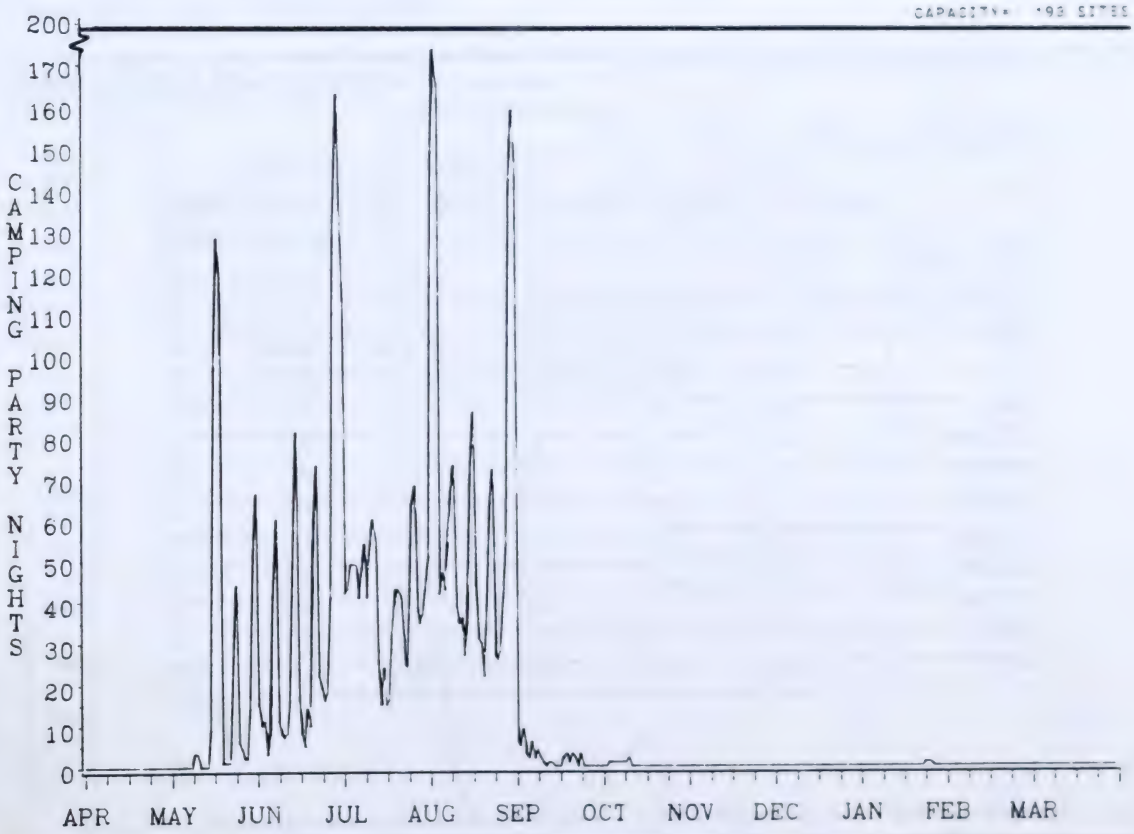

WEST CENTRAL REGION
WILLIAM A SWITZER PARK

CAMPGROUND OCCUPANCY DATA

CAPACITY= 193 SITES

	SITE NIGHTS	AVG DAILY % OCCUPANCY			NUMBER OF NIGHTS AT % OCCUPANCY							OVERFLOW	
	AVAILABLE	WKDAY	WKEND	TOTAL	0	1-24	25-49	50-74	75-99	100	100+	PARTY NIGHTS	
MONTH													
APRIL	5790	0	0	0	30	0	0	0	0	0	0		
MAY	5983	1	25	10	12	14	2	3	0	0	0		
JUNE	5790	12	44	21	0	21	5	2	2	0	0	16	
JULY	5983	19	27	21	0	21	10	0	0	0	0		
AUGUST	5983	19	62	36	0	17	8	1	4	0	1	78	
SEPTEMBER	5790	1	1	1	12	18	0	0	0	0	0		50
OCTOBER	5983	0	0	0	23	8	0	0	0	0	0		50
NOVEMBER	5790	0	0	0	30	0	0	0	0	0	0		50
DECEMBER	5983	0	0	0	31	0	0	0	0	0	0		50
JANUARY	5983	0	0	0	28	3	0	0	0	0	0		50
FEBRUARY	5404	0	0	0	28	0	0	0	0	0	0		50
MARCH	5983	0	0	0	31	0	0	0	0	0	0		50
TOTAL	70445	4	13	7	225	102	25	6	6	0	1	94	

Factors influencing use:
50 SOME AREAS AFFECTED BY SEASONAL CLOSURE

GROUP CAMPING USE

	CAMPING UNIT NIGHTS			INDIVIDUAL	OCCUPANCY	
	WEEKDAYS	WEEKENDS	TOTAL	CAMPER NIGHTS	AREA NITES AVAILABLE	AREA NITES OCCUPIED
MONTH						
APRIL	25	50	75	225	30	3
MAY	0	32	32	96	31	6
JUNE	41	16	57	171	30	9
JULY	95	32	127	381	31	18
AUGUST	88	99	187	561	31	20
SEPTEMBER	5	0	5	15	30	1
OCTOBER	0	0	0	0	31	0
NOVEMBER	0	0	0	0	30	0
DECEMBER	0	0	0	0	31	0
JANUARY	0	0	0	0	31	0
FEBRUARY	0	0	0	0	28	0
MARCH	0	0	0	0	31	0
TOTAL	244	229	473	1419	365	55

DAY USE

WEST CENTRAL REGION
WILLIAM A SWITZER PARK

	DAY USE PARTIES			INDIVID-	
	WEEKDAYS	WEEKENDS	TOTAL	DAY USERS	
MONTH					
APRIL	0	0	0	0	75
MAY	175	225	400	1235	71
JUNE	625	950	1575	4850	72
JULY	825	625	1450	4575	
AUGUST	1225	1400	2625	8120	70
SEPTEMBER	175	250	425	1310	71
OCTOBER	545	424	969	3992	71
NOVEMBER	242	310	552	1932	71
DECEMBER	755	454	1209	4232	71
JANUARY	581	594	1175	4113	
FEBRUARY	420	469	889	3112	71
MARCH	346	417	763	2671	71
TOTAL	5914	6118	12032	39479	

Factors influencing use:
75 DATA NOT AVAILABLE
71 ESTIMATES-NO TRAFFIC COUNTER IN OPERATION
72 ESTIMATES-INFREQUENT READINGS OF TRAFFIC COUNTER
70 ESTIMATES-TRAFFIC COUNTER MALFUNCTION

HISTORICAL COMPARISON

	SUM					
	1982/83	1983/84	1984/85	1985/86	1986/87	% CHANGE FROM LAST YEAR
TYPE OF USE						
CAMPING PARTY NIGHTS	7944	15185	4269	4849	5238	6
GROUP UNIT NIGHTS					483	
DAY USE PARTIES					12032	

Note: - Comparison does not include Day Use Parties prior to completion of the Day Use Study (ie.1986)
- A system to calculate Group Units was introduced in 1986.

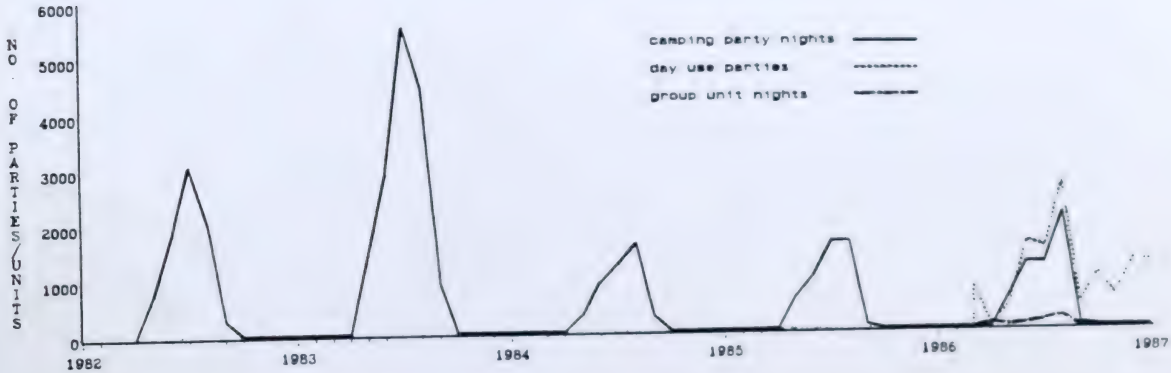

PROVINCIAL RECREATION AREAS

West Central Region

PROVINCIAL RECREATION AREA USE

WEST CENTRAL REGION
BIRCH BAY RECREATION AREA

	CAMPING PARTY NIGHTS			INDIVID	DAY USE PARTIES			INDIVID	
	WEEKDAYS	WEEKENDS	TOTAL	CAMPER NIGHTS	WEEKDAYS	WEEKENDS	TOTAL	DAY USERS	
MONTH									
APRIL	0	0	0	0	0	0	0	0	75
MAY	0	0	0	0	68	39	107	235	
JUNE	0	0	0	0	0	0	0	0	75
JULY	0	0	0	0	40	23	63	139	
AUGUST	0	0	0	0	59	34	93	205	
SEPTEMBER	0	0	0	0	16	9	25	55	
TOTAL	0	0	0	0	183	105	288	634	

Factors influencing use:
75 DATA NOT AVAILABLE
NOTE: No off-season statistics available.
Area closed as of March 31, 1987.

WEST CENTRAL REGION
BUCK LAKE RECREATION AREA

	CAMPING PARTY NIGHTS			INDIVID	DAY USE PARTIES			INDIVID	
	WEEKDAYS	WEEKENDS	TOTAL	CAMPER NIGHTS	WEEKDAYS	WEEKENDS	TOTAL	DAY USERS	
MONTH									
APRIL	0	0	0	0	0	0	0	0	75
MAY	0	0	0	0	0	0	0	0	75
JUNE	0	0	0	0	0	0	0	0	75
JULY	0	0	0	0	0	0	0	0	75
AUGUST	0	0	0	0	0	0	0	0	75
SEPTEMBER	0	0	0	0	0	0	0	0	75
TOTAL	0	0	0	0	0	0	0	0	

Factors influencing use:
75 DATA NOT AVAILABLE
NOTE: No off-season statistics available.

WEST CENTRAL REGION
CREMONA RECREATION AREA

	CAMPING PARTY NIGHTS			INDIVID	DAY USE PARTIES			INDIVID	
	WEEKDAYS	WEEKENDS	TOTAL	CAMPER NIGHTS	WEEKDAYS	WEEKENDS	TOTAL	DAY USERS	
MONTH									
APRIL	0	0	0	0	0	0	0	0	75
MAY	24	25	49	167	52	14	66	145	
JUNE	139	145	284	966	301	80	381	838	
JULY	91	95	186	632	196	52	248	546	
AUGUST	48	50	98	333	105	28	133	293	
SEPTEMBER	0	0	0	0	0	0	0	0	75
TOTAL	302	315	617	2098	654	174	828	1822	

Factors influencing use:
75 DATA NOT AVAILABLE
NOTE: No off-season statistics available.
Area closed as of March 31, 1987.

WEST CENTRAL REGION
DOG POUND CREEK RECREATION AREA

	CAMPING PARTY NIGHTS			INDIVID CAMPER NIGHTS	DAY USE PARTIES			INDIVID DAY USERS	
MONTH	WEEKDAYS	WEEKENDS	TOTAL		WEEKDAYS	WEEKENDS	TOTAL		
APRIL	0	0	0	0	0	0	0	0	75
MAY	46	74	120	408	10	6	16	35	
JUNE	89	145	234	796	20	11	31	68	
JULY	41	67	108	367	9	5	14	31	
AUGUST	41	67	108	367	9	5	14	31	
SEPTEMBER	0	0	0	0	0	0	0	0	75
TOTAL	217	353	570	1938	48	27	75	165	

Factors influencing use:
75 DATA NOT AVAILABLE
NOTE: No off-season statistics available.
Area closed as of March 31, 1987.

WEST CENTRAL REGION
FALLEN TIMBER RECREATION AREA

	CAMPING PARTY NIGHTS			INDIVID CAMPER NIGHTS	DAY USE PARTIES			INDIVID DAY USERS	
MONTH	WEEKDAYS	WEEKENDS	TOTAL		WEEKDAYS	WEEKENDS	TOTAL		
APRIL	0	0	0	0	0	0	0	0	75
MAY	16	63	79	269	4	6	10	22	
JUNE	45	178	223	758	10	18	28	62	
JULY	37	146	183	622	8	15	23	51	
AUGUST	48	188	236	802	11	19	30	66	
SEPTEMBER	119	470	589	2003	27	47	74	163	
TOTAL	265	1045	1310	4454	60	105	165	363	

Factors influencing use:
75 DATA NOT AVAILABLE
NOTE: No off-season statistics available.

WEST CENTRAL REGION
JAMES RIVER BRIDGE RECREATION AREA

	CAMPING PARTY NIGHTS			INDIVID CAMPER NIGHTS	DAY USE PARTIES			INDIVID DAY USERS	
MONTH	WEEKDAYS	WEEKENDS	TOTAL		WEEKDAYS	WEEKENDS	TOTAL		
APRIL	0	0	0	0	0	0	0	0	75
MAY	100	61	161	547	20	6	26	57	
JUNE	145	89	234	796	29	8	37	81	
JULY	282	173	455	1547	56	16	72	158	
AUGUST	309	190	499	1697	61	18	79	174	
SEPTEMBER	73	45	118	401	14	4	18	40	
TOTAL	909	558	1467	4988	180	52	232	510	

Factors influencing use:
75 DATA NOT AVAILABLE
NOTE: No off-season statistics available.

PROVINCIAL RECREATION AREA USE

WEST CENTRAL REGION
MEDICINE RIVER RECREATION AREA

	CAMPING PARTY NIGHTS			INDIVID CAMPER NIGHTS	DAY USE PARTIES			INDIVID DAY USERS	
	WEEKDAYS	WEEKENDS	TOTAL		WEEKDAYS	WEEKENDS	TOTAL		
MONTH									
APRIL	0	0	0	0	0	0	0	0	75
MAY	0	0	0	0	0	0	0	0	75
JUNE	3	9	12	41	2	2	4	9	
JULY	5	12	17	58	2	3	5	11	
AUGUST	1	3	4	14	1	1	2	4	
SEPTEMBER	1	3	4	14	1	1	2	4	
TOTAL	10	27	37	126	6	7	13	29	

Factors influencing use:
75 DATA NOT AVAILABLE
NOTE: No off-season statistics available.
Area closed as of March 31, 1987.

WEST CENTRAL REGION
NOJACK RECREATION AREA

	CAMPING PARTY NIGHTS			INDIVID CAMPER NIGHTS	DAY USE PARTIES			INDIVID DAY USERS	
	WEEKDAYS	WEEKENDS	TOTAL		WEEKDAYS	WEEKENDS	TOTAL		
MONTH									
APRIL	0	0	0	0	0	0	0	0	75
MAY	34	61	95	323	236	224	460	1012	
JUNE	47	84	131	445	325	308	633	1393	
JULY	65	115	180	612	443	420	863	1899	
AUGUST	49	88	137	466	339	322	661	1454	
SEPTEMPER	19	34	53	180	133	126	259	570	
TOTAL	214	382	596	2026	1476	1400	2876	6327	

Factors influencing use:
75 DATA NOT AVAILABLE
NOTE: No off-season statistics available.

WEST CENTRAL REGION
RAVEN RECREATION AREA

	CAMPING PARTY NIGHTS			INDIVID CAMPER NIGHTS	DAY USE PARTIES			INDIVID DAY USERS	
	WEEKDAYS	WEEKENDS	TOTAL		WEEKDAYS	WEEKENDS	TOTAL		
MONTH									
APRIL	0	0	0	0	0	0	0	0	75
MAY	30	42	72	245	190	153	343	755	
JUNE	43	60	103	350	269	217	486	1069	
JULY	83	116	199	677	522	421	943	2075	
AUGUST	68	95	163	554	427	344	771	1696	
SEPTEMBER	28	39	67	228	174	140	314	691	
TOTAL	252	352	604	2054	1582	1275	2857	6285	

Factors influencing use:
75 DATA NOT AVAILABLE
NOTE: No off-season statistics available.

WEST CENTRAL REGION
SUN HAVEN RECREATION AREA

	CAMPING PARTY NIGHTS			INDIVID CAMPER NIGHTS	DAY USE PARTIES			INDIVID DAY USERS	
	WEEKDAYS	WEEKENDS	TOTAL		WEEKDAYS	WEEKENDS	TOTAL		
MONTH									
APRIL	0	0	0	0	0	0	0	0	75
MAY	0	0	0	0	10	3	13	29	
JUNE	0	0	0	0	41	11	52	114	
JULY	0	0	0	0	28	7	35	77	
AUGUST	0	0	0	0	9	2	11	24	
SEPTEMBER	0	0	0	0	12	3	15	33	
TOTAL	0	0	0	0	100	26	126	277	

Factors influencing use:
75 DATA NOT AVAILABLE
NOTE: No off-season statistics available.
Area closed as of March 31, 1987.

WEST CENTRAL REGION
TAY RIVER RECREATION AREA

	CAMPING PARTY NIGHTS			INDIVID CAMPER NIGHTS	DAY USE PARTIES			INDIVID DAY USERS	
	WEEKDAYS	WEEKENDS	TOTAL		WEEKDAYS	WEEKENDS	TOTAL		
MONTH									
APRIL	0	0	0	0	0	0	0	0	75
MAY	96	277	373	1268	22	28	50	110	
JUNE	131	378	509	1731	30	39	69	152	
JULY	81	233	314	1068	18	24	42	92	
AUGUST	146	422	568	1931	33	43	76	167	
SEPTEMBER	50	146	196	666	12	15	27	59	
TOTAL	504	1456	1960	6664	115	149	264	581	

Factors influencing use:
75 DATA NOT AVAILABLE
NOTE: No off-season statistics available.

WEST CENTRAL REGION
GHOST LAKE RECREATION AREA

	CAMPING PARTY NIGHTS			INDIVID CAMPER NIGHTS	DAY USE PARTIES			INDIVID DAY USERS	
	WEEKDAYS	WEEKENDS	TOTAL		WEEKDAYS	WEEKENDS	TOTAL		
MONTH									
APRIL	0	0	0	0	0	0	0	0	75
MAY	0	0	0	0	0	0	0	0	75
JUNE	0	0	0	0	0	0	0	0	75
JULY	0	0	0	0	0	0	0	0	75
AUGUST	0	0	0	0	0	0	0	0	75
SEPTEMBER	0	0	0	0	0	0	0	0	75
TOTAL	0	0	0	0	0	0	0	0	

Factors influencing use:
75 DATA NOT AVAILABLE
NOTE: No off-season statistics available.

APPENDICES

APPENDIX I

Selected Park User Statistics for the Peak Season 1986

AVERAGE PARTY SIZE FIGURES FOR CAMPING
AND DAY USE AT PROVINCIAL PARKS AND
PROVINCIAL RECREATION AREAS
"PEAK SEASON 1986."
*(REVISED)

REGION/ PARK	AVERAGE PARTY SIZE CAMPING	YEAR OF SURVEY	GROUP CAMPING	YEAR OF SURVEY	DAY USE	YEAR OF SURVEY
EAST CENTRAL REGION *	3.4		3.6		2.3	
BIG KNIFE	2.9	86			3.4	84
CALLING LAKE	3.3	86			3.0	85
COLD LAKE	3.1	86	5.1	86	2.6	84
DILLBERRY LAKE	3.5	86			2.6	83
DRY ISLAND BUFFALO JUMP					3.6	85
GARNER LAKE	3.5 E				3.5	86
GOOSEBERRY LAKE	3.1	86			2.2	83
GREGOIRE LAKE	3.5 E		3.1	86	3.0	84
LONG LAKE	3.6 E					
MIQUELON LAKE	3.5 E		3.1	86	3.1	85
MOOSE LAKE	3.6 E				2.9	84
ROCHON SANDS	3.5 E				3.0	85
STRATHCONA SCIENCE					2.5	85
SIR WINSTON CHURCHILL	3.6 E				3.4	84
VERMILION	2.8	86	2.7	86	2.7	84
WHITNEY LAKES	3.3	86	4.2	86	3.0	85
NORTHERN REGION	3.4		3.6		2.6	
CARSON-PEGASUS	3.0 E		4.2	86	2.7	84
CROSS LAKE	3.6 E				3.2	84
HILLIARDS BAY	3.5 E		3.7	86	3.1	85
LESSER SLAVE LAKE	3.6	86	2.9	86	2.9	86
MOONSHINE LAKE	3.5 E		3.4	86	2.4	83
NOTIKEWIN	3.3 E				2.7	85
O'BRIEN					3.0	84
QUEEN ELIZABETH	3.2	86			2.3	83
SASKATOON ISLAND	3.1 E		3.4	86	2.5	83
WILLIAMSON	3.2 E				2.6	84
WINAGAMI LAKE	3.6	86	3.7	86	3.3	84
YOUNGS POINT	3.4	86			3.2	84
KANANASKIS REGION	3.3		2.8			
ELBOW S.D.	3.3	86	2.9	86		
HIGHWAY #40 S.D.	3.8	86	2.0	86		
HIGHWOOD S.D.	3.1	86	2.8	86		
PETER LOUGHEED	3.3	86	2.0	86		
SHEEP S.D.	3.5	86	3.1	86		
SIBBALD S.D.	3.3	86	3.4	86		
SPRAY LAKES S.D.	3.2 E					
TRANS CANADA S.D.	3.0	86	2.9	86		
SOUTHERN REGION	3.3		2.5		3.1	
BEAUVAIS LAKE	3.0	86			2.4	83
CHAIN LAKES	3.0 E		3.7	86	2.7	84
CYPRESS HILLS	3.3 E		1.8	86	2.9	86
DINOSAUR	3.3	86	2.3	86	2.9	83
KINBROOK ISLAND	3.5	86			2.3	83
LITTLE BOW	3.6 E				2.9	84
LITTLE FISH LAKE	3.5 E				3.1	85
MIDLAND					3.5	86
PARK LAKE	3.5	86			2.9	86
POLICE OUTPOST	2.9	86			2.7	84
TABER	3.1	86	3.4	86	3.1	84
TILLEBROOK	2.9 E				2.7	84
WILLOW CREEK	3.6 E				3.2	84
WOOLFORD	3.3	86			3.7	84
WRITING-ON-STONE	3.5 E				3.5	84
WYNDHAM-CARSELAND	3.5 E		4.3	86	2.5 E	
WEST CENTRAL REGION	3.4		2.9		2.4	
ASPEN BEACH	3.5 E		2.7	86	3.0	84
BIG HILL SPRINGS					2.8	85
CRIMSON LAKE	3.2 E				3.2	85
FISH CREEK					2.3	86
JARVIS BAY	3.5 E					
HASSE LAKE					2.9	86
MA-ME-O BEACH					3.6	84
PEMBINA RIVER	3.0	86			2.3	83
PIGEON LAKE	3.5	86	3.0	86	2.9	83
RED LODGE	3.5 E				3.8	84
SYLVAN LAKE					4.0	86
THUNDER LAKE	3.5	86			2.9	86
WABAMUN LAKE	3.6 E				3.1	84
WILLIAM A SWITZER	3.5 E		3.0	86	3.1	86

* THE CAMPING AND DAY USE FIGURES FOR THE REGIONS REPRESENTS THE AVERAGE OF ALL THE RESPECTIVE AVERAGE PARTY SIZES FOR THE PROVINCIAL PARKS WITHIN THE REGION, AND IS CONSIDERED TO BE THE BEST ESTIMATE AVAILABLE FOR THE PROVINCIAL RECREATION AREAS WITHIN THE SAME REGION.

EXPLANATION OF SYMBOLS
S.D. - SUB-DISTRICT
E - ESTIMATE

RANK ORDER LISTING OF MANAGEMENT UNITS BASED ON INDIVIDUAL CAMPER NIGHTS - "PEAK SEASON 1986."
*(REVISED)

RANK ORDER LISTING	CAMPING UNIT NIGHTS WEEKDAYS	WEEKENDS	TOTAL	INDIVIDUAL CAMPER NIGHTS
1. CYPRESS HILLS (1)*	19048	13343	32391	106890
2. PETER LOUGHEED PARK S.D. (2)	15691	14259	29950	96265
3. ELBOW S.D. (3)	8839	18637	27476	89695
4. HIGHWAY #40 S.D. (4)	13210	10549	23759	78311
5. ASPEN BEACH (5)	10597	1 998	22595	77743
6. TRANS CANADA S.D. (6)	11874	11347	23221	68534
7. CARSON-PEGASUS (7)	8587	6774	15361	45392
8. JARVIS BAY (8)	8208	5135	14982	44269
9. MIQUELON LAKE (9)	5392	7493	12885	44138
10. CRIMSON LAKE (10)	7510	5956	13466	43004
11. WABAMUN LAKE (11)	4641	7413	12054	42930
12. PIGEON LAKE (12)	4653	6285	10938	37982
13. WYNDHAM-CARSELAND (13)	3642	6344	9986	34668
14. KINBROOK ISLAND (14)	4392	5220	9612	33284
15. FRANCHERE BAY P.R.A. (1)	2965	6666	9631	32745
16. LITTLE BOW (15)	3675	4863	8538	30370
17. NORTH BUCK LAKE P.R.A. (2)	2659	6124	8783	29862
18. BEAVER LAKE P.R.A. (3)	2790	5031	7821	26591
19. DILLBERRY LAKE (16)	3596	3130	6726	23228
20. SHEEP S.D. (17)	2157	4702	6859	23209
21. THUNDER LAKE (18)	2778	3670	6448	22479
22. TILLEBROOK (19)	4979	2995	7974	22429
23. RED LODGE (20)	2435	3804	6239	21699
24. LESSER SLAVE LAKE (21)	3194	2908	6102	21648
25. HILLIARDS BAY (22)	2904	3209	6113	21365
26. SIR WINSTON CHURCHILL (23)	2971	2494	5465	19377
27. WILLIAM A SWITZER (24)	2130	3096	5226	18188
28. KEHEWIN LAKE P.R.A. (4)	2046	3016	5142	17892
29. LONG LAKE (25)	1993	2978	4971	17695
30. GREGOIRE LAKE (26)	2160	2931	5091	17448
31. BUFFALD LAKE P.R.A. (5)	1566	3181	4747	16140
32. FORK LAKE P.R.A. (6)	2080	2437	4517	15358
33. CROSS LAKE (27)	1800	2513	4313	15347
34. BONNIE LAKE P.R.A. (7)	1784	2724	4508	15327
35. DINOSAUR (28)	2597	1971	4568	15075
36. GARNER LAKE (29)	2124	2114	4238	14834
37. PEMBINA RIVER (30)	1825	3137	4962	14571
38. SPRAY LAKES S.D. (31)	1500	3051	4551	14257
39. BEAUVAIS LAKE (32)	2222	2474	4696	14063
40. HIGHWOOD S.D. (33)	1361	3203	4564	13994
41. MOONSHINE LAKE (34)	1268	2510	3778	13099
42. LUNDBRECK FALLS P.R.A. (8)	1025	2915	3940	13002
43. PARK LAKE (35)	2079	1668	3747	12988
44. TABER (36)	2168	1921	4089	12818
45. MOORE LAKE WEST P.R.A. (9)	1578	2108	3686	12532
46. SIBBALD S.D. (37)	911	2866	3777	12463
47. CHAIN LAKES (38)	1403	2687	4090	12001
48. COLD LAKE (39)	2024	1783	3807	11753
49. VERMILION (40)	2558	1451	4009	11261
50. THE NARROWS P.R.A. (10)	1173	2075	3248	11043
51. MOORE LAKE EAST P.R.A. (11)	1300	1947	3247	11040
52. WILLOW CREEK (41)	1254	1822	3076	10948
53. ENGLISH BAY P.R.A. (12)	1077	2111	3188	10839
54. MURIEL LAKE P.R.A. (13)	1260	1842	3102	10547
55. WILLIAMSON (42)	1859	1276	3135	9905
56. WINAGAMI LAKE (43)	1099	1547	2646	9416
57. YOUNGS POINT (44)	957	1691	2648	9077
58. GOOSEBERRY LAKE (45)	1354	1676	3030	9025

( )* THE NUMBER IN THE BRACKET REPRESENTS THE RANK ORDER OF PROVINCIAL PARKS ALONE AND PROVINCIAL RECREATION AREAS ALONE, BASED ON INDIVIDUAL DAY USERS.

EXPLANATION OF SYMBOLS
S.D. - SUB-DISTRICT
P.R.A. - PROVINCIAL RECREATION AREA

NOTE: - REFER TO INDIVIDUAL PARK TABLES IN TEXT FOR FACTORS INFLUENCING USE.

RANK ORDER LISTING OF MANAGEMENT UNITS BASED ON INDIVIDUAL CAMPER NIGHTS - "PEAK SEASON 1986."
*(REVISED)

RANK ORDER LISTING	CAMPING PARTY NIGHTS			INDIVIDUAL CAMPER NIGHTS
	WEEKDAYS	WEEKENDS	TOTAL	
59. WHITNEY LAKES (46)	1080	1650	2730	9009
60. SASKATOON ISLAND (47)	1170	1385	2555	8102
61. MOOSE LAKE (48)	1072	1182	2254	8008
62. MISSAWAWI LAKE P.R.A. (14)	909	1380	2289	7783
63. POLICE OUTPOST (49)	1022	1305	2327	6906
64. LOWER MANN LAKE P.R.A. (15)	659	1356	2015	6851
65. TAY RIVER P.R.A. (16)	504	1456	1960	6664
66. BIG KNIFE (50)	711	1560	2271	6586
67. BLERIOT FERRY P.R.A. (17)	606	1334	1940	6402
68. QUEEN ELIZABETH (51)	803	1070	1873	5886
69. ROCHON SANDS (52)	632	1015	1647	5866
70. LITTLE FISH LAKE (53)	761	944	1705	5855
71. MALLAIG BEACH P.R.A. (18)	620	1029	1649	5607
72. DUNVEGAN P.R.A. (19)	500	1121	1621	5349
73. JAMES RIVER BRIDGE P.R.A. (20)	909	558	1467	4988
74. ETHEL LAKE P.R.A. (21)	661	800	1461	4967
75. TOLMAN BRIDGE P.R.A. (22)	388	989	1377	4682
76. TRAVERS DAM P.R.A. (23)	174	1204	1378	4547
77. EASTBOURNE P.R.A.(24)	438	895	1333	4532
78. PLAMONDON BEACH P.R.A. (25)	289	1041	1330	4522
79. FALLEN TIMBER P.R.A. (26)	265	1045	1310	4454
80. CHIN COULEE P.R.A. (27)	392	816	1208	3986
81. CROOKED CREEK P.R.A. (28)	352	730	1082	3571
82. MCKENZIE CROSSING P.R.A. (29)	240	753	993	3376
83. VEZEAU BEACH P.R.A. (30)	441	535	976	3318
84. WRITING-ON-STONE (54)	389	479	868	3029
85. FRENCHMANS BAY P.R.A. (31)	287	571	858	2917
86. CALLING LAKE (55)	376	470	846	2754
87. CASTLE RIVER P.R.A. (32)	162	598	760	2508
88. CREMONA P.R.A. (33)	302	315	617	2098
89. SCANDIA P.R.A. (34)	411	222	633	2089
90. MANATOKAN P.R.A. (35)	228	383	611	2077
91. RAVEN P.R.A. (36)	252	352	604	2054
92. NOJACK P.R.A. (37)	214	382	596	2026
93. DOG POUND CREEK P.R.A. (38)	217	353	570	1938
94. HIGH PRAIRIE P.R.A. (39)	320	252	572	1888
95. OWL RIVER P.R.A. (40)	83	405	488	1659
96. ANGLING LAKE P.R.A. (41)	156	320	476	1618
97. YARROW CREEK P.R.A. (42)	292	176	468	1544
98. TWIN LAKES P.R.A. (43)	200	259	459	1515
99. CHIN LAKE P.R.A. (44)	290	154	444	1465
100. LESSER SLAVE RIVER P.R.A. (45)	191	196	387	1277
101. MORRIN BRIDGE P.R.A. (46)	208	175	383	1264
102. STONY P.R.A. (47)	96	250	346	1176
103. WOOLFORD (56)	110	255	365	1164
104. MITSUE LAKE P.R.A. (48)	118	159	277	914
105. GRIMSHAW P.R.A. (49)	123	123	246	812
106. ASSINEAU RIVER P.R.A. (50)	96	139	235	775
107. BIG VALLEY P.R.A. (51)	93	114	207	704
108. BEAR TRAP LAKE P.R.A. (52)	37	167	204	694
109. PEACE RIVER P.R.A. (53)	84	100	184	607
110. CARMANGAY P.R.A. (54)	92	88	180	594
111. BONNYVILLE BEACH P.R.A. (55)	69	103	172	585
112. LEA PARK P.R.A. (56)	27	109	136	462
113. EMERSON BRIDGE P.R.A. (57)	30	74	104	343
114. NOTIKEWIN (57)	54	40	94	310
115. VINCENT LAKE P.R.A. (58)	11	28	39	133
116. SILVER VALLEY P.R.A. (59)	16	23	39	129
117. MEDICINE RIVER P.R.A. (60)	10	27	37	126

( )* THE NUMBER IN THE BRACKET REPRESENTS THE RANK ORDER OF PROVINCIAL PARKS ALONE AND PROVINCIAL RECREATION AREAS ALONE, BASED ON INDIVIDUAL CAMPER NIGHTS.

EXPLANATION OF SYMBOLS
S.D. - SUB-DISTRICT
P.R.A. - PROVINCIAL RECREATION AREA

NOTE: - REFER TO INDIVIDUAL PARK TABLES IN TEXT FOR FACTORS INFLUENCING USE.

RANK ORDER LISTING OF MANAGEMENT
UNITS BASED ON INDIVIDUAL CAMPER
NIGHTS FOR GROUP CAMPING USE
"PEAK SEASON 1986."
*(REVISED)

RANK ORDER LISTING	CAMPING PARTY NIGHTS			INDIVIDUAL CAMPER NIGHTS
	WEEKDAYS	WEEKENDS	TOTAL	
1. ELBOW S.D.	882	1087	1969	5728
2. CYPRESS HILLS	2000	1192	3192	5691
3. WYNDHAM-CARSELAND	143	902	1045	4468
4. SIBBALD S.D.	584	625	1209	4056
5. TRANS CANADA S.D.	949	253	1202	3690
6. MIQUELON LAKE	285	615	900	2829
7. PETER LOUGHEED PARK S.D.	374	643	1017	2807
8. HIGHWOOD S.D.	367	635	1002	2751
9. PIGEON LAKE	156	538	694	2057
10. HILLIARDS BAY	273	256	529	1893
11. SHEEP S.D.	140	348	488	1505
12. WILLIAM A SWITZER	254	229	483	1449
13. ASPEN BEACH	76	441	517	1368
14. HIGHWAY #40 S.D.	236	407	643	1286
15. WHITNEY LAKES	85	288	373	1082
16. CARSON-PEGASUS	75	260	335	1072
17. WINAGAMI LAKE	46	242	288	1066
18. TABER	15	297	312	1058
19. COLD LAKE	52	121	173	882
20. CHAIN LAKES	40	188	228	844
21. LESSER SLAVE LAKE	91	175	266	638
22. GREGOIRE LAKE	125	69	194	601
23. DINOSAUR	174	80	254	584
24. MOONSHINE LAKE	8	125	133	452
25. VERMILION	8	154	162	448
26. SASKATOON ISLAND	28	55	83	282
27. PEMBINA RIVER	0	78	78	234

EXPLANATION OF SYMBOLS
S.D. - SUB-DISTRICT
* SOME OF THE INFORMATION THAT APPEARS IN THIS TABLE HAS BEEN REVISED SINCE THE "1986 PARK USER STATISTICS PEAK SEASON SUMMARY."

NOTE: - REFER TO INDIVIDUAL PARK TABLES IN TEXT FOR FACTORS INFLUENCING USE.

RANK ORDER LISTING OF PROVINCIAL
PARKS BASED ON AVERAGE DAILY
PERCENT OCCUPANCY BY WEEKDAYS/WEEKENDS
"PEAK SEASON 1986."
*(REVISED)

RANK ORDER LISTING OF
PROVINCIAL PARKS

AVERAGE DAILY PERCENT OCCUPANCY BY WEEKDAYS		AVERAGE DAILY PERCENT OCCUPANCY BY WEEKENDS		TOTAL AVERAGE DAILY PERCENT OCCUPANCY	
. CARSON-PEGASUS	37	1. CARSON-PEGASUS	65	1. CARSON-PEGASUS	46
. PARK LAKE	36	2. TABER	61	2. PARK LAKE	43
. JARVIS BAY	35	3. PARK LAKE	60	3. TABER	40
. TILLEBROOK	32	4. TRANS CANADA S.D.	58	3. JARVIS BAY	40
. TABER	31	4. WYNDHAM-CARSELAND	58	4. HIGHWAY #40 S.D.	39
. HIGHWAY #40 S.D.	31	5. GARNER LAKE	56	5. TRANS CANADA S.D.	37
. CYPRESS HILLS	30	5. HIGHWAY #40 S.D.	56	6. TILLEBROOK	36
. TRANS CANADA S.D.	28	6. JARVIS BAY	53	7. GARNER LAKE	35
. CRIMSON LAKE	28	7. THUNDER LAKE	52	7. CRIMSON LAKE	35
. SIR WINSTON CHURCHILL	26	8. BEAUVAIS LAKE	50	7. CYPRESS HILLS	35
. DINOSAUR	26	8. RED LODGE	50	8. SIR WINSTON CHURCHILL	33
. GARNER LAKE	25	9. POLICE OUTPOST	49	9. DINOSAUR	32
. WILLIAMSON	23	9 CRIMSON LAKE	49	10. BEAUVAIS LAKE	30
. LESSER SLAVE LAKE	22	10. SIR WINSTON CHURCHILL	48	11. THUNDER LAKE	29
. PETER LOUGHEED PARK S.D.	21	10. CROSS LAKE	48	11. LESSER SLAVE LAKE	29
. BEAUVAIS LAKE	20	10. YOUNGS POINT	48	12. WYNDHAM-CARSELAND	28
. THUNDER LAKE	18	11. ELBOW S.D.	46	13. POLICE OUTPOST	27
. VERMILION	18	11. CYPRESS HILLS	46	13. WILLIAMSON	27
. POLICE OUTPOST	17	11. MIQUELON LAKE	46	13. PETER LOUGHEED PARK S.D	27
. CROSS LAKE	16	12. DINOSAUR	44	14. CROSS LAKE	26
. KINBROOK ISLAND	16	12. TILLEBROOK	44	15. RED LODGE	25
. RED LODGE	15	12. LESSER SLAVE LAKE	44	15. MIQUELON LAKE	25
. MIQUELON LAKE	15	13. WABAMUN LAKE	43	16. YOUNGS POINT	24
. WYNDHAM-CARSELAND	15	14. WINAGAMI LAKE	42	16. KINBROOK ISLAND	24
. PIGEON LAKE	14	14. PIGEON LAKE	42	17. WABAMUN LAKE	23
. MOOSE LAKE	14	14. PEMBINA RIVER	42	17. PIGEON LAKE	23
. COLD LAKE	14	15. KINBROOK ISLAND	41	18. WINAGAMI LAKE	22
. WABAMUN LAKE	13	15. PETER LOUGHEED PARK S.D	41	19. ELBOW S.D.	21
. WINAGAMI LAKE	13	16. SHEEP S.D.	40	19. PEMBINA RIVER	21
. YOUNGS POINT	13	16. BIG KNIFE	40	19. MOOSE LAKE	21
. GREGOIRE LAKE	12	16. LITTLE BOW	40	20. GREGOIRE LAKE	20
. HILLIARDS BAY	12	17. MOONSHINE LAKE	39	20. LITTLE BOW	20
. DILLBERRY LAKE	12	18. GREGOIRE LAKE	37	21. BIG KNIFE	19
. LITTLE BOW	11	19. SIBBALD S.D.	36	21. VERMILION	19
. PEMBINA RIVER	11	20. WILLIAMSON	35	22. SHEEP S.D.	18
. ELBOW S.D.	10	20. MOOSE LAKE	35	22. MOONSHINE LAKE	18
. ASPEN BEACH	10	21. ROCHON SANDS	34	22. COLD LAKE	18
. ROCHON SANDS	10	22. CHAIN LAKES	33	23. ROCHON SANDS	17
. CALLING LAKE	10	23. HILLIARDS BAY	29	23. HILLIARDS BAY	17
. SASKATOON ISLAND	10	24. CALLING LAKE	28	24. CHAIN LAKES	16
. BIG KNIFE	9	24. WILLIAM A SWITZER	28	24. CALLING LAKE	16
. MOONSHINE LAKE	9	25. QUEEN ELIZABETH	27	24. DILLBERRY LAKE	16
. QUEEN ELIZABETH	9	26. COLD LAKE	26	25. SIBBALD S.D.	15
. GOOSEBERRY LAKE	9	26. ASPEN BEACH	26	25. ASPEN BEACH	15
. WILLIAM A SWITZER	9	27. SASKATOON ISLAND	25	25. WILLIAM A SWITZER	15
. SHEEP S.D.	8	28. VERMILION	23	26. SASKATOON ISLAND	14
. CHAIN LAKES	8	28. DILLBERRY LAKE	23	26. QUEEN ELIZABETH	14
. WILLOW CREEK	7	28. GOOSEBERRY LAKE	23	27. GOOSEBERRY LAKE	13
. LONG LAKE	7	28. LONG LAKE	23	28. LONG LAKE	12
. LITTLE FISH LAKE	6	29. WILLOW CREEK	21	29. WILLOW CREEK	11
. WHITNEY LAKES	6	30. WHITNEY LAKES	19	30. WHITNEY LAKES	10
. SIBBALD S.D.	5	31. HIGHWOOD S.D.	18	31. LITTLE FISH LAKE	9
. WRITING-ON-STONE	5	32. LITTLE FISH LAKE	16	32. HIGHWOOD S.D.	8
. HIGHWOOD S.D.	3	33. SPRAY LAKES S.D.	15	33. SPRAY LAKES S.D.	7
. SPRAY LAKES S.D.	3	33. WOOLFORD	15	33. WOOLFORD	7
. WOOLFORD	3	34. WRITING-ON-STONE	9	34. WRITING-ON-STONE	6
. NOTIKEWIN	2	35. NOTIKEWIN	4	35. NOTIKEWIN	3

PLANATION OF SYMBOLS
D. - SUB-DISTRICT

ME OF THE INFORMATION THAT APPEARS IN THIS TABLE HAS BEEN
VISED SINCE THE "1986 PARK USER STATISTICS PEAK SEASON SUMMARY."

TE: - REFER TO INDIVIDUAL PARK TABLES IN TEXT
FOR FACTORS INFLUENCING USE.

RANK ORDER LISTING OF MANAGEMENT
UNITS BASED ON INDIVIDUAL DAY USERS
"PEAK SEASON 1986."
*(REVISED)

RANK ORDER LISTING	DAY USE PARTIES WEEKDAYS	WEEKENDS	TOTAL	INDIVIDUAL DAY USERS
1. FISH CREEK (1)*	221225	201900	423125	991445
2. MIDLAND (2)	57689	46303	103992	362833
3. SYLVAN LAKE (3)	18450	24400	42850	171400
4. CYPRESS HILLS (4)	18475	20775	39250	112207
5. ASPEN BEACH (5)	20375	16325	36700	110505
6. STRATHCONA SCIENCE (6)	23700	17175	40875	102188
7. GREGOIRE LAKE (7)	13392	18588	31980	95940
8. MIQUELON LAKE (8)	11900	17150	29050	90055
9. WABAMUN LAKE (9)	12900	16075	28975	89505
10. PARK LAKE (10)	13675	15875	29550	85695
11. PIGEON LAKE (11)	6850	12600	19450	56980
12. THUNDER LAKE (12)	8800	10200	19000	54960
13. KINBROOK ISLAND (13)	10500	11450	21950	50485
14. OBRIEN (14)	7431	7037	14468	43404
15. LESSER SLAVE LAKE (15)	7889	6131	14020	41095
16. LITTLE BOW (16)	5250	8050	13300	38045
17. VERMILION (17)	7400	6475	13875	36722
18. COLD LAKE (18)	7725	6250	13975	35710
19. TABER (19)	5250	5900	11150	34630
20. PEMBINA RIVER (20)	6375	8425	14800	34040
21. HORSESHOE CANYON P.R.A. (1)	7422	3908	11330	31724
22. HILLIARDS BAY (21)	5450	4650	10100	31310
23. DINOSAUR (22)	6050	4625	10675	30957
24. CRIMSON LAKE (23)	3775	5150	8925	28560
25. CARSON-PEGASUS (24)	5375	4800	10175	27357
26. SASKATOON ISLAND (25)	3950	6775	10725	26813
27. WHITNEY LAKES (26)	3675	5075	8750	26250
28. BIG HILL SPRINGS (27)	3650	5025	8675	24427
29. WYNDHAM-CARSELAND (28)	3050	6575	9625	24110
30. GARNER LAKE (29)	2175	4625	6800	24017
31. QUEEN ELIZABETH (30)	4325	5975	10300	23690
32. DILLBERRY LAKE (31)	2575	5900	8475	22035
33. MOONSHINE LAKE (32)	3675	5075	8750	21000
34. CHAIN LAKES (33)	2375	5400	7775	20755
35. WILLIAM A SWITZER (34)	3025	3450	6475	20030
36. HASSE LAKE (35)	3525	3025	6550	18995
37. TILLEBROOK (36)	4450	2675	7125	18792
38. SIR WINSTON CHURCHILL (37)	2450	2850	5300	18060
39. GOOSEBERRY LAKE (38)	3400	4750	8150	17930
40. RED LODGE (39)	1775	2575	4350	16707
41. WINAGAMI LAKE (40)	2425	2575	5000	16485
42. WRITING-ON-STONE (41)	2250	2425	4675	16172
43. BIG KNIFE (42)	2500	2100	4600	15430
44. YOUNGS POINT (43)	1850	2725	4575	14805
45. MA-ME-O BEACH (44)	1394	2550	3944	14059
46. CROOKED CREEK P.R.A. (2)	2795	2195	4990	13972
47. WILLOW CREEK (45)	1775	2500	4275	13535
48. BEAUVAIS LAKE (46)	2825	2775	5600	13440
49. HOODOOS P.R.A. (3)	2957	1842	4799	13437
50. CROSS LAKE (47)	1410	2350	3760	12032
51. ROCHON SANDS (48)	2047	1750	3797	11391
52. SCANDIA P.R.A. (4)	2428	872	3300	9240
53. MOOSE LAKE (49)	1475	1650	3125	8932
54. CALLING LAKE (50)	1150	1675	2825	8475
55. POLICE OUTPOST (51)	1375	1200	2575	6882
56. DRY ISLAND BUFFALO JUMP (52)	800	1075	1875	6750
57. HIGH PRAIRIE P.R.A. (5)	1854	838	2692	6730
58. NOJACK P.R.A. (6)	1476	1400	2876	6327
59. RAVEN P.R.A. (7)	1582	1275	2857	6285
60. CHIN LAKE P.R.A. (8)	1690	500	2190	6132

EXPLANATION OF SYMBOLS
S.D. - SUB-DISTRICT
P.R.A. - PROVINCIAL RECREATION AREA

( )* THE NUMBER IN THE BRACKET REPRESENTS THE RANK ORDER OF PROVINCIAL PARKS ALONE AND PROVINCIAL RECREATION AREAS ALONE, BASED ON INDIVIDUAL DAY USERS.

NOTE: - REFER TO INDIVIDUAL PARK TABLES IN TEXT FOR FACTORS INFLUENCING USE.

RANK ORDER LISTING OF MANAGEMENT
UNITS BASED ON INDIVIDUAL DAY USERS
"PEAK SEASON 1986."
*(REVISED)

RANK ORDER LISTING	DAY USE PARTIES WEEKDAYS	WEEKENDS	TOTAL	INDIVIDUAL DAY USERS
61. LOWER MANN LAKE P.R.A. (9)	1309	1117	2426	6065
62. DUNVEGAN P.R.A. (10)	1283	933	2216	5540
63. MORRIN BRIDGE P.R.A. (11)	1204	704	1908	5342
64. LITTLE FISH LAKE (53)	692	911	1603	4969
65. EASTBOURNE P.R.A. (12)	930	700	1630	4075
66. WOOLFORD (54)	539	538	1077	3931
67. MITSUE LAKE P.R.A. (13)	877	450	1327	3318
68. BIG VALLEY P.R.A. (14)	634	678	1312	3280
69. VEZEAU BEACH P.R.A. (15)	860	398	1258	3145
70. FRANCHERE BAY P.R.A. (16)	736	460	1196	2990
71. GRIMSHAW P.R.A. (17)	754	412	1166	2915
72. MANATOKAN P.R.A. (18)	651	473	1124	2810
73. ASSINEAU RIVER P.R.A. (19)	638	481	1119	2798
74. NORTH BUCK LAKE P.R.A. (20)	566	469	1035	2588
75. CARMANGAY P.R.A. (21)	600	312	912	2554
76. LUNDBRECK FALLS P.R.A. (22)	491	412	903	2528
77. CASTLE RIVER P.R.A. (23)	355	517	872	2442
78. BEAVER LAKE P.R.A. (24)	620	347	967	2418
79. PEACE RIVER P.R.A. (25)	649	286	935	2338
80. KEHEWIN LAKE P.R.A. (26)	455	283	738	1845
81. CREMONA P.R.A. (27)	654	174	828	1822
82. YARROW CREEK P.R.A. (28)	498	140	638	1786
83. WILLIAMSON (55)	475	175	650	1665
84. LEA PARK P.R.A. (29)	197	461	658	1645
85. TWIN LAKES P.R.A. (30)	426	211	637	1593
86. BUFFALO LAKE P.R.A. (31)	320	265	585	1463
87. BONNIE LAKE P.R.A. (32)	389	184	573	1433
88. FORK LAKE P.R.A. (33)	390	182	572	1430
89. LESSER SLAVE RIVER P.R.A. (34)	413	149	562	1405
90. BEAR TRAP LAKE P.R.A. (35)	379	156	535	1338
91. MOORE LAKE WEST P.R.A. (36)	313	157	470	1175
92. BLERIOT FERRY P.R.A. (37)	248	153	401	1123
93. EMERSON BRIDGE P.R.A. (38)	116	277	393	1100
94. MOORE LAKE EAST P.R.A. (39)	272	149	421	1053
95. THE NARROWS P.R.A. (40)	214	194	408	1020
96. ENGLISH BAY P.R.A. (41)	227	170	397	993
97. MURIEL LAKE P.R.A. (42)	252	143	395	988
98. CHIN COULEE P.R.A. (43)	166	103	269	753
99. TRAVERS DAM P.R.A. (44)	123	133	256	717
100. MISSAWAWI LAKE P.R.A. (45)	192	92	284	710
101. NOTIKEWIN (56)	170	91	261	705
102. BIRCH BAY P.R.A. (46)	183	105	288	634
103. TAY RIVER P.R.A. (47)	115	149	264	581
104. BONNYVILLE BEACH P.R.A. (48)	133	81	214	535
105. JAMES RIVER BRIDGE P.R.A. (49)	180	52	232	510
106. MALLAIG BEACH P.R.A. (50)	123	78	201	503
107. SILVER VALLEY P.R.A. (51)	107	88	195	488
108. TOLMAN BRIDGE P.R.A. (52)	76	90	166	415
109. PLAMONDON BEACH P.R.A. (53)	82	68	150	375
110. FALLEN TIMBER P.R.A. (54)	60	105	165	363
111. ETHEL LAKE P.R.A. (55)	87	58	145	363
112. MCKENZIE CROSSING P.R.A. (56)	49	90	139	348
113. SUN HAVEN P.R.A. (57)	100	26	126	277
114. FRENCHMANS BAY P.R.A. (58)	57	51	108	270
115. VINCENT LAKE P.R.A. (59)	30	48	78	195
116. DOG POUND CREEK P.R.A. (60)	48	27	75	165
117. OWL RIVER P.R.A. (61)	36	23	59	148
118. ANGLING LAKE P.R.A. (62)	30	28	58	145
119. STONY P.R.A. (63)	15	31	46	115
120. MEDICINE RIVER P.R.A. (64)	6	7	13	29

( )* THE NUMBER IN THE BRACKET REPRESENTS THE RANK ORDER OF PROVINCIAL PARKS ALONE AND PROVINCIAL RECREATION AREAS ALONE, BASED ON INDIVIDUAL DAY USERS.

EXPLANATION OF SYMBOLS
S.D. - SUB-DISTRICT
P.R.A. - PROVINCIAL RECREATION AREA

NOTE: - REFER TO INDIVIDUAL PARK TABLES IN TEXT FOR FACTORS INFLUENCING USE.

CAMPING ACCOMMODATION UNITS
"PEAK SEASON 1986."

PARK	PERCENT OF PARTIES USING: TENTS	TENT-TRAILERS	TRAVEL TRAILERS	TRUCK CAMPERS	MOBILE HOMES	VANS
BEAUVAIS LAKE	18.1	10.5	37.3	14.0	18.8	10.5
BIG KNIFE	8.1	6.8	40.5	15.3	23.4	9.0
CALLING LAKE	28.5	12.5	22.1	20.3	20.6	8.2
CRIMSON LAKE						
TWIN LAKES CG.	21.9	11.8	32.7	18.8	13.6	15.4
COLD LAKE	24.1	12.1	28.6	18.3	15.2	8.0
DILLBERRY LAKE	17.5	17.5	35.0	14.4	13.2	3.1
DINOSAUR	32.3	9.5	16.7	13.9	15.6	13.4
GOOSEBERRY LAKE	11.0	9.1	37.0	13.4	22.8	7.5
KINBROOK ISLAND	21.4	10.9	29.7	15.7	20.5	8.0
QUEEN ELIZABETH	14.2	3.2	42.1	18.1	16.5	7.5
NOTIKEWIN	16.2	0.0	40.5	5.4	39.2	1.4
PARK LAKE	27.2	10.4	32.2	15.8	12.4	8.4
PEMBINA RIVER	21.6	10.6	24.0	14.6	23.7	9.1
PIGEON LAKE						
PIGEON LAKE CG.	33.9	16.2	22.6	12.2	10.7	9.3
ZEINER CG.	13.5	9.2	31.9	20.7	20.4	8.9
POLICE OUTPOST	11.7	9.0	28.7	25.0	19.7	9.0
TABER	16.5	9.4	36.2	13.7	22.9	11.4
VERMILION	13.3	9.6	24.5	13.2	26.8	15.6
THUNDER LAKE	23.[illegible]	10.6	28.5	18.9	20.2	5.0
WILLIAMSON	8.3	0.0	36.1	25.0	27.8	
WINAGAMI LAKE	15.2	9.7	30.2	19.7	24.7	10.7
WOOLFORD	22.8	9.8	30.2	14.4	12.1	11.6
WHITNEY LAKES						
ROSS LAKE CG.	23.4	20.7	20.7	15.8	15.8	7.6
YOUNGS POINT	20.5	8.9	25.6	28.9	19.8	7.2
ELBOW S.D.						
GOOSEBERRY CG.	31.7	9.8	29.4	12.3	17.6	11.2
MCLEAN CREEK CG.	20.3	13.9	30.3	19.7	21.8	7.0
NORTH FORK CG.	32.5	10.0	33.8	23.8	7.5	8.8
MESA BUTTE EO. CG.	30.2	13.2	20.8	35.9	11.3	9.4
PADDYS FLAT CG.	29.4	18.1	29.4	17.0	10.5	9.9
BEAVER FLATS CG.	39.0	7.3	24.3	17.0	11.2	11.6
LITTLE ELBOW CG.	42.1	9.4	16.2	26.9	12.9	11.9
HIGHWAY #40 S.D.						
MOUNT KIDD RV CG.	13.5	20.2	48.1	10.6	15.4	6.7
EAU CLAIRE CG.	28.9	7.0	23.7	17.8	17.8	16.5
HIGHWOOD S.D.						
ETHERINGTON CREEK CG.	36.8	10.5	17.3	24.8	16.5	14.3
CATARACT CG.	35.9	9.2	15.5	25.2	13.6	10.2
PETER LOUGHEED PARK						
CANYON CG.	25.4	10.7	21.1	16.1	23.1	18.7
ELKWOOD CG.	25.1	17.6	26.4	10.1	15.4	11.9
BOULTON CG.	23.7	14.2	24.9	17.5	13.2	13.8
LOWER LAKE CG.	32.9	12.9	19.1	14.3	17.8	15.6
MOUNT SARRAIL CG.	97.6	0.0	0.0	1.0	1.0	1.6
INTERLAKES CG.	33.3	11.1	19.2	16.4	17.7	16.2
SHEEP S.D.						
SANDY MCNABB CG.	39.6	16.1	24.2	16.9	9.9	9.9
SANDY MCNABB EO CG.	30.0	6.3	13.8	61.3	8.8	7.5
BLUE ROCK CG.	45.8	13.8	23.2	19.2	9.4	9.4
BLUE ROCK EO CG.	27.1	1.7	18.6	52.5	11.9	6.8
SIBBALD S.D.						
SIBBALD LAKE CG.	25.8	10.6	27.7	16.2	20.7	12.8
TRANS CANADA S.D.						
WILLOW ROCK CG.	13.4	5.9	28.0	12.2	33.1	16.1
BOW VALLEY CG.	28.6	9.3	26.4	14.3	18.1	10.7
LAC DES ARCS CG.	24.7	4.6	19.8	18.6	24.3	19.0
THREE SISTERS CG.	21.2	5.9	20.9	17.5	25.1	19.5
BOW RIVER CG.	27.5	8.7	18.5	18.8	19.6	15.2

EXPLANATION OF SYMBOLS
S.D. - SUB-DISTRICT
CG. - CAMPGROUND

NOTE: PERCENT FIGURES ARE NOT ADDITIVE,DUE
TO PARTIES WITH MULTIPLE ACCOMMODATION UNITS.

AVERAGE LENGTH OF STAY
"PEAK SEASON 1986."

PARK	AVERAGE LENGTH OF STAY (NIGHTS)
BEAUVAIS LAKE	2.5
BIG KNIFE	1.8
CALLING LAKE	2.3
CRIMSON LAKE	
TWIN LAKES CG.	2.3
COLD LAKE	2.2
DILLBERRY LAKE	3.5
DINOSAUR	1.3
GOOSEBERRY LAKE	2.0
KINBROOK ISLAND	2.2
QUEEN ELIZABETH	1.7
NOTIKEWIN	1.4
PARK LAKE	2.5
PEMBINA RIVER	1.6
PIGEON LAKE	
PIGEON LAKE CG	2.1
ZEINER CG.	2.4
POLICE OUTPOST	2.1
TABER	2.4
VERMILION	1.4
THUNDER LAKE	2.2
WILLIAMSON	1.2
WINAGAMI LAKE	2.2
WOOLFORD	1.5
WHITNEY LAKES	
ROSS LAKE CG.	1.9
YOUNGS POINT	2.0
ELBOW S.D.	
GOOSEBERRY CG.	2.3
MCLEAN CREEK CG.	2.2
NORTH FORK CG.	2.3

PARK	AVERAGE LENGTH OF STAY (NIGHTS)
ELBOW S.D.	
MESA BUTTE EQ. CG.	2.7
PADDYS FLAT CG.	2.4
BEAVER FLATS CG.	2.3
LITTLE ELBOW CG.	2.0
HIGHWAY #40 S.D.	
MOUNT KIDD RV CG.	4.1
EAU CLAIRE CG.	1.9
HIGHWOOD S.D.	
ETHERINGTON CREEK CG.	1.9
CATARACT CG.	2.0
PETER LOUGHEED PARK	
CANYON CG.	2.4
ELKWOOD CG.	2.3
BOULTON CG.	2.3
LOWER LAKE CG.	2.6
MOUNT SARRAIL CG.	1.7
INTERLAKES CG.	2.5
SHEEP S.D.	
SANDY MCNABB CG.	2.5
SANDY MCNABB EQ CG.	3.2
BLUE ROCK CG.	2.3
BLUE ROCK EQ CG.	3.3
SIBBALD S.D.	
SIBBALD LAKE CG.	2.1
TRANS CANADA S.D.	
WILLOW ROCK CG.	1.9
BOW VALLEY CG.	2.1
LAC DES ARCS CG.	1.3
THREE SISTERS CG.	1.8
BOW RIVER CG.	1.7

EXPLANATION OF SYMBOLS
S.D. - SUB-DISTRICT
CG. - CAMPGROUND

APPENDIX II

Selected Park User Statistics for the Off-Season 1986-87

AVERAGE PARTY SIZE FIGURES FOR CAMPING
AND DAY USE AT PROVINCIAL PARKS
"OFF SEASON 1986-87."

REGION/ PARK	AVERAGE PARTY SIZE CAMPING	YEAR OF SURVEY	GROUP CAMPING	YEAR OF SURVEY	DAY USE
EAST CENTRAL REGION					
BIG KNIFE	2.5	86			3.0 E
* CALLING LAKE					
COLD LAKE	2.6	86	5.1	86	2.8 E
DILLBERRY LAKE	3.0	86			1.5 E
* DRY ISLAND BUFFALO JUMP					
GARNER LAKE	3.0 E				2.8 E
GOOSEBERRY LAKE	2.6	86			2.5 E
GREGOIRE LAKE	3.0 E		3.1	86	2.4 E
LONG LAKE	3.0 E				3.0 E
MIQUELON LAKE	3.0 E		3.1	86	2.3 E
MOOSE LAKE	3.0 E				2.5 E
* ROCHON SANDS					
STRATHCONA SCIENCE					3.3 E
SIR WINSTON CHURCHILL	3.0 E				3.0 E
VERMILION	2.5	86	2.7	86	2.5 E
WHITNEY LAKES	2.8	86	4.2	86	3.0 E
NORTHERN REGION					
CARSON-PEGASUS	2.6 E		4.2	86	2.7 E
CROSS LAKE	3.0 E				3.0 E
HILLIARDS BAY	3.0 E		3.7	86	2.8 E
LESSER SLAVE LAKE	3.0	86	2.9	86	2.9 E
MOONSHINE LAKE	3.0 E		3.4	86	2.8 E
NOTIKEWIN	2.8 E				2.0 E
O'BRIEN					3.0 E
QUEEN ELIZABETH	2.7	86			3.5 E
SASKATOON ISLAND	2.7 E		3.4	86	3.0 E
WILLIAMSON	2.7 E				3.5 E
WINAGAMI LAKE	3.0	86	3.7	86	3.0 E
YOUNGS POINT	2.9	86			3.3 E
KANANASKIS REGION					
ELBOW S.D.	2.8	86	2.9	86	
HIGHWAY #40 S.D.	2.9	86	2.0	86	
HIGHWOOD S.D.	2.7	86	2.8	86	
PETER LOUGHEED	2.7	86	2.0	86	
SHEEP S.D.	2.9	86	3.1	86	
SIBBALD S.D.	2.8	86	3.4	86	
SPRAY LAKES S.D.	2.7 E				
TRANS CANADA S.D.	2.6	86	2.9	86	
SOUTHERN REGION					
BEAUVAIS LAKE	2.6	86			2.1 E
CHAIN LAKES	2.6 E		3.7	86	2.2 E
CYPRESS HILLS	2.8 E		1.8	86	2.4 E
DINOSAUR	2.8	86	2.3	86	3.0 E
KINBROOK ISLAND	3.0	86			2.5 E
LITTLE BOW	3.0 E				3.0 E
* LITTLE FISH LAKE					
MIDLAND					3.0 E
PARK LAKE	3.0	86			2.1 E
POLICE OUTPOST	2.5	86			2.2 E
TABER	2.7	86	3.4	86	3.0 E
TILLEBROOK	2.5 E				2.0 E
* WILLOW CREEK					
* WOOLFORD					
WRITING-ON-STONE	3.0 E				3.1 E
WYNDHAM-CARSELAND	3.0 E		4.3	86	3.0 E
WEST CENTRAL REGION					
ASPEN BEACH	3.0 E		2.7	86	2.3 E
BIG HILL SPRINGS					2.2 E
CRIMSON LAKE	2.8 E				2.0 E
FISH CREEK					2.0 E
JARVIS BAY	3.0 E				
HASSE LAKE					3.2 E
* MA-ME-O BEACH					
PEMBINA RIVER	2.6	86			2.2 E
PIGEON LAKE	3.0	86	3.0	86	2.5 E
RED LODGE	3.0 E				3.6 E
SYLVAN LAKE					4.0 E
THUNDER LAKE	3.0	86			2.5 E
WABAMUN LAKE	3.0 E				3.3 E
WILLIAM A SWITZER	3.0 E		3.0	86	3.5 E

EXPLANATION OF SYMBOLS
S.D. - SUB-DISTRICT
E - ESTIMATE
* - SEASONAL CLOSURE

RANK ORDER LISTING OF MANAGEMENT
UNITS BASED ON INDIVIDUAL CAMPER
NIGHTS - "OFF SEASON 1986-87."

RANK ORDER LISTING	CAMPING PARTY NIGHTS			INDIVIDUAL CAMPER NIGHTS
	WEEKDAYS	WEEKENDS	TOTAL	
1. HIGHWAY #40 S.D.	470	1479	1949	5701
2. ELBOW S.D.	197	1023	1220	3501
3. HIGHWOOD S.D.	418	727	1145	3098
4. WYNDHAM-CARSELAND	180	641	821	2417
5. CARSON-PEGASUS	308	535	843	2138
6. PETER LOUGHEED PARK S.D.	173	563	736	2060
7. TRANS CANADA S.D.	286	407	693	1697
8. CHAIN LAKES	319	302	621	1585
9. TILLEBROOK	330	178	508	1221
10. CYPRESS HILLS	210	174	384	1075
11. SHEEP S.D.	113	222	335	982
12. WABAMUN LAKE	182	71	253	759
13. TABER	182	95	277	712
14. KINBROOK ISLAND	111	61	172	513
15. SPRAY LAKES S.D.	71	115	186	490
16. DINOSAUR	38	96	134	375
17. POLICE OUTPOST	89	59	148	367
18. CRIMSON LAKE	36	79	115	318
19. PEMBINA RIVER	40	63	103	262
20. SIBBALD S.D.	23	70	93	261
21. BEAUVAIS LAKE	42	56	98	249
22. RED LODGE	28	55	83	247
23. CROSS LAKE	4	75	79	237
24. GOOSEBERRY LAKE	58	23	81	212
25. JARVIS BAY	35	31	66	198
26. LITTLE BOW	7	55	62	185
27. VERMILION	48	26	74	177
28. MIQUELON LAKE	14	38	52	150
29. THUNDER LAKE	10	36	46	135
30. LESSER SLAVE LAKE	22	15	37	111
31. BIG KNIFE	9	34	43	108
32. LONG LAKE	19	12	31	93
33. PIGEON LAKE	4	23	27	74
34. NOTIKEWIN	17	3	20	56
35. YOUNGS POINT	0	18	18	54
36. MOONSHINE LAKE	6	12	18	53
37. DILLBERRY LAKE	12	4	16	48
38. WILLIAMSON	11	5	16	43
39. COLD LAKE	2	12	14	39
39. MOOSE LAKE	5	8	13	39
40. WILLIAM A SWITZER	7	5	12	36
41. SASKATOON ISLAND	3	7	10	27
42. ASPEN BEACH	7	1	8	24
43. HILLIARDS BAY	5	2	7	21
43. PARK LAKE	5	2	7	21
44. GREGOIRE LAKE	2	5	7	20
45. WHITNEY LAKES	2	2	4	11
46. QUEEN ELIZABETH	1	0	1	3
46. WRITING-ON-STONE	0	1	1	3

EXPLANATION OF SYMBOL
S.D. - SUB-DISTRICT

NOTE: - REFER TO INDIVIDUAL PARK TABLES IN TEXT
FOR FACTORS INFLUENCING USE.

RANK ORDER LISTING OF MANAGEMENT
UNITS BASED ON INDIVIDUAL CAMPER
NIGHTS FOR GROUP CAMPING USE
"OFF SEASON 1986-87."

RANK ORDER LISTING	CAMPING PARTY NIGHTS			INDIVIDUAL CAMPER NIGHTS
	WEEKDAYS	WEEKENDS.	TOTAL	
1. CYPRESS HILLS	28	892	920	1288
2. PETER LOUGHEED PARK S.D.	91	350	441	1103
3. SIBBALD S.D.	47	252	299	996
4. SHEEP S.D.	92	164	256	806
5. ELBOW S.D.	19	241	260	672
6. HIGHWOOD S.D.	80	14	94	259
7. CHAIN LAKES	33	22	55	204
8. TRANS CANADA S.D.	5	25	30	96
9. MIQUELON LAKE	0	32	32	93
10. WYNDHAM-CARSELAND	0	18	18	75
11. HIGHWAY #40 S.D.	0	24	24	48
12. CARSON-PEGASUS	0	12	12	36
13. LESSER SLAVE LAKE	0	5	5	12

EXPLANATION OF SYMBOLS
S.D. - SUB-DISTRICT
* SOME OF THE INFORMATION THAT APPEARS IN THIS TABLE HAS BEEN REVISED SINCE THE "1986 PARK USER STATISTICS PEAK SEASON SUMMARY."
NOTE: - REFER TO INDIVIDUAL PARK TABLES IN TEXT FOR FACTORS INFLUENCING USE.

RANK ORDER LISTING OF MANAGEMENT
UNITS BASED ON INDIVIDUAL DAY USERS
"OFF SEASON 1986-87."

RANK ORDER LISTING	DAY USE PARTIES WEEKDAYS	WEEKENDS	TOTAL	INDIVIDUAL DAY USERS
1. FISH CREEK	59316	45899	105215	204498
2. STRATHCONA SCIENCE	32071	20261	52332	172695
3. MIDLAND	22764	16570	39334	118002
4. CYPRESS HILLS	8045	4201	12246	29391
5. CARSON-PEGASUS	4330	3719	8049	21733
6. HASSE LAKE	2513	3850	6363	20362
7. TABER	2808	3944	6752	20256
8. WILLIAM A SWITZER	2889	2668	5557	19449
9. CHAIN LAKES	4664	3740	8404	18489
10. COLD LAKE	3802	2771	6573	18404
11. THUNDER LAKE	3413	3448	6861	17152
12. GREGOIRE LAKE	2116	4986	7102	17045
13. KINBROOK ISLAND	4192	2617	6809	17022
14. VERMILION	3680	2433	6113	15283
15. WYNDHAM-CARSELAND	2681	1346	4027	12081
16. PIGEON LAKE	1591	3010	4601	11502
17. OBRIEN	2122	1516	3638	10914
18. LESSER SLAVE LAKE	1731	1489	3220	9660
19. GOOSEBERRY LAKE	1692	2114	3806	9515
20. BEAUVAIS LAKE	2609	1579	4188	8795
21. WHITNEY LAKES	1529	1569	3098	8055
22. WILLIAMSON	1480	808	2288	8008
23. MIQUELON LAKE	1720	1602	3322	7641
24. ASPEN BEACH	1831	1406	3237	7445
25. WABAMUN LAKE	475	1701	2176	7181
26. YOUNGS POINT	1338	835	2173	7171
27. CRIMSON LAKE	963	2520	3483	6966
28. SIR WINSTON CHURCHILL	1258	959	2217	6651
29. HILLIARDS BAY	1109	1209	2318	6490
30. BIG HILL SPRINGS	991	1836	2827	6220
31. PEMBINA RIVER	1551	1081	2632	5790
32. MOONSHINE LAKE	1237	757	1994	5583
33. WRITING-ON-STONE	1213	546	1759	5453
34. BIG KNIFE	1131	661	1792	5376
35. RED LODGE	484	858	1342	4832
36. LITTLE BOW	1020	583	1603	4809
37. DINOSAUR	810	756	1566	4698
38. TILLEBROOK	1538	697	2235	4470
39. WINAGAMI LAKE	841	288	1129	3387
40. PARK LAKE	870	445	1315	2761
41. SASKATOON ISLAND	299	598	897	2691
42. CROSS LAKE	372	521	893	2679
43. MOOSE LAKE	645	352	997	2493
44. LONG LAKE	331	401	732	2196
45. POLICE OUTPOST	299	499	798	1756
46. GARNER LAKE	245	295	540	1512
47. DILLBERRY LAKE	608	373	981	1471
48. NOTIKEWIN	88	63	151	302
49. QUEEN ELIZABETH	28	8	36	126
* 50. SYLVAN LAKE				

EXPLANATION OF SYMBOLS
S.D. - SUB-DISTRICT
* - DATA NOT AVAILABLE

NOTE: - REFER TO INDIVIDUAL PARK TABLES IN TEXT
FOR FACTORS INFLUENCING USE.

APPENDIX III

Selected Park User Statistics for the Fiscal Year 1986-87

RANK ORDER LISTING OF MANAGEMENT UNITS BASED ON INDIVIDUAL CAMPER NIGHTS - "FISCAL YEAR 1986-87."

RANK ORDER LISTING	CAMPING PARTY NIGHTS			INDIVIDUAL CAMPER NIGHTS
	WEEKDAYS	WEEKENDS	TOTAL	
1. CYPRESS HILLS	19258	13517	32775	107965
2. PETER LOUGHEED PARK S.D.	15864	14822	30686	98326
3. ELBOW S.D.	9036	19660	28696	93196
4. HIGHWAY #40 S.D.	13680	12028	25708	84012
5. ASPEN BEACH	10604	11999	22603	77767
6. TRANS CANADA S.D.	12160	11754	23914	70231
7. CARSON-PEGASUS	8895	7309	16204	47530
8. JARVIS BAY	7592	5166	12758	44863
9. MIQUELON LAKE	5406	7531	12937	44288
10. WABAMUN LAKE	4823	7484	12307	43689
11. CRIMSON LAKE	7546	6035	13581	43322
12. PIGEON LAKE	4657	6308	10965	38056
13. WYNDHAM-CARSELAND	3822	6985	10807	37085
14. KINBROOK ISLAND	4503	5281	9784	33797
15. LITTLE BOW	3682	4918	8600	30555
16. SHEEP S.D.	2270	4924	7194	24843
17. TILLEBROOK	5309	3173	8482	23650
18. DILLBERRY LAKE	3608	3134	6742	23276
19. THUNDER LAKE	2788	3706	6494	22614
20. RED LODGE	2463	3859	6322	21946
21. LESSER SLAVE LAKE	3216	2923	6139	21759
22. HILLIARDS BAY	2909	3211	6120	21386
23. SIR WINSTON CHURCHILL	2971	2494	5465	19377
24. WILLIAM A SWITZER	2137	3101	5238	18224
25. LONG LAKE	2012	2990	5002	17789
26. GREGOIRE LAKE	2162	2936	5098	17468
27. HIGHWOOD S.D.	1779	3930	5709	17092
28. CROSS LAKE	1804	2588	4392	15584
29. DINOSAUR	2635	2067	4702	15450
30. GARNER LAKE	2124	2114	4238	14834
30. PEMBINA RIVER	1865	3200	5065	14834
31. SPRAY LAKES S.D.	1571	3166	4737	14749
32. BEAUVAIS LAKE	2264	2530	4794	14312
33. CHAIN LAKES	1722	2989	4711	13586
34. TABER	2350	2016	4366	13531
35. MOONSHINE LAKE	1274	2522	3796	13152
36. PARK LAKE	2084	1670	3754	13010
37. SIBBALD S.D.	934	2936	3870	12724
38. COLD LAKE	2026	1795	3821	11792
39. VERMILION	2606	1477	4083	11438
40. WILLOW CREEK	1254	1822	3076	10948
41. WILLIAMSON	1870	1281	3151	9948
42. WINAGAMI LAKE	1099	1547	2646	9416
43. GOOSEBERRY LAKE	1412	1699	3111	9237
44. YOUNGS POINT	957	1709	2666	9131
45. WHITNEY LAKES	1082	1652	2734	9020
46. SASKATOON ISLAND	1173	1392	2565	8129
47. MOOSE LAKE	1077	1190	2267	8046
48. POLICE OUTPOST	1111	1364	2475	7274
49. BIG KNIFE	720	1594	2314	6693
50. QUEEN ELIZABETH	804	1070	1874	5889
51. ROCHON SANDS	632	1015	1647	5866
52. LITTLE FISH LAKE	761	944	1705	5855
53. WRITING-ON-STONE	389	480	869	3032
54. CALLING LAKE	376	470	846	2754
55. WOOLFORD	110	255	365	1164
56. NOTIKEWIN	71	43	114	366

EXPLANATION OF SYMBOLS
S.D. - SUB-DISTRICT

NOTE: - REFER TO INDIVIDUAL PARK TABLES IN TEXT FOR FACTORS INFLUENCING USE.

RANK ORDER LISTING OF MANAGEMENT
UNITS BASED ON INDIVIDUAL CAMPER
NIGHTS FOR GROUP CAMPING USE
"FISCAL YEAR 1986-87."

RANK ORDER LISTING	CAMPING PARTY NIGHTS			INDIVIDUAL CAMPER NIGHTS
	WEEKDAYS	WEEKENDS	TOTAL	
1. CYPRESS HILLS	2028	2084	4112	6979
2. ELBOW S.D.	901	1328	2229	6400
3. SIBBALD S.D.	631	877	1508	5052
4. WYNDHAM-CARSELAND	143	920	1063	4543
5. PETER LOUGHEED PARK S.D.	465	993	1458	3910
6. TRANS CANADA S.D.	954	278	1232	3786
7. HIGHWOOD S.D.	447	649	1096	3010
8. MIQUELON LAKE	285	647	932	2922
9. SHEEP S.D.	232	512	744	2311
10. PIGEON LAKE	156	538	694	2057
11. HILLIARDS BAY	273	256	529	1893
12. WILLIAM A SWITZER	254	229	483	1449
13. ASPEN BEACH	76	441	517	1368
14. HIGHWAY #40 S.D.	236	431	667	1334
15. CARSON-PEGASUS	75	382	457	1220
16. WHITNEY LAKES	85	288	373	1082
17. WINAGAMI LAKE	46	242	288	1066
18. TABER	15	297	312	1058
19. CHAIN LAKES	73	210	283	1047
20. COLD LAKE	52	121	173	882
21. LESSER SLAVE LAKE	91	180	271	650
22. GREGOIRE LAKE	125	69	194	601
23. DINOSAUR	174	30	254	584
24. MOONSHINE LAKE	8	125	133	452
25. VERMILION	8	154	162	448
26. SASKATOON ISLAND	28	55	83	282
27. PEMBINA RIVER	0	78	78	234

EXPLANATION OF SYMBOLS
S.D. - SUB-DISTRICT

* SOME OF THE INFORMATION THAT APPEARS IN THIS TABLE HAS BEEN REVISED SINCE THE "1986 PARK USER STATISTICS PEAK SEASON SUMMARY."

NOTE: - REFER TO INDIVIDUAL PARK TABLES IN TEXT FOR FACTORS INFLUENCING USE.

RANK ORDER LISTING OF MANAGEMENT
UNITS BASED ON INDIVIDUAL DAY USERS
"FISCAL YEAR 1986-87."

RANK ORDER LISTING	DAY USE PARTIES WEEKDAYS	WEEKENDS	TOTAL	INDIVIDUAL DAY USERS
1. FISH CREEK	280541	247799	528340	1195943
2. MIDLAND	80453	62873	143326	480835
3. STRATHCONA SCIENCE	55771	37436	93207	274883
4. SYLVAN LAKE	18450	24400	42850	171400
5. CYPRESS HILLS	26520	24976	51496	141598
6. ASPEN BEACH	22206	17731	39937	117950
7. GREGOIRE LAKE	15508	23574	39082	112985
8. MIQUELON LAKE	13620	18752	32372	97696
9. WABAMUN LAKE	13375	17776	31151	96686
10. PARK LAKE	14545	16320	30865	88456
11. THUNDER LAKE	12213	13648	25861	72112
12. PIGEON LAKE	8441	15610	24051	68482
13. KINBROOK ISLAND	14692	14067	28759	67507
14. TABER	8058	9844	17902	54886
15. OBRIEN	9553	8553	18106	54318
16. COLD LAKE	11527	9021	20548	54114
17. VERMILION	11080	8908	19988	52005
18. LESSER SLAVE LAKE	9620	7620	17240	50755
19. CARSON-PEGASUS	9705	8519	18224	49090
20. LITTLE BOW	6270	8633	14903	42854
21. PEMBINA RIVER	7926	9506	17432	39830
22. WILLIAM A SWITZER	5914	6118	12032	39479
23. HASSE LAKE	6038	6875	12913	39357
24. CHAIN LAKES	7039	9140	16179	39244
25. HILLIARDS BAY	6559	5859	12418	37800
26. WYNDHAM-CARSELAND	5731	7921	13652	36191
27. DINOSAUR	6860	5381	12241	35655
28. CRIMSON LAKE	4738	7670	12408	35526
29. WHITNEY LAKES	5204	6644	11848	34305
30. BIG HILL SPRINGS	4641	6861	11502	30647
31. SASKATOON ISLAND	4249	7373	11622	29504
32. GOOSEBERRY LAKE	5092	6864	11956	27445
33. MOONSHINE LAKE	4912	5832	10744	26583
34. GARNER LAKE	2420	4920	7340	25529
35. SIR WINSTON CHURCHILL	3708	3809	7517	24711
36. QUEEN ELIZABETH	4353	5983	10336	23816
37. DILLBERRY LAKE	3183	6273	9456	23506
38. TILLEBROOK	5988	3372	9360	23262
39. BEAUVAIS LAKE	5434	4354	9788	22235
40. YOUNGS POINT	3188	3560	6748	21976
41. WRITING-ON-STONE	3463	2971	6434	21625
42. RED LODGE	2259	3433	5692	21539
43. BIG KNIFE	3631	2761	6392	20806
44. WINAGAMI LAKE	3266	2863	6129	19872
45. CROSS LAKE	1782	2871	4653	14711
46. MA-ME-O BEACH	1394	2550	3944	14059
47. WILLOW CREEK	1775	2500	4275	13535
48. MOOSE LAKE	2120	2002	4122	11425
49. ROCHON SANDS	2047	1750	3797	11391
50. WILLIAMSON	1955	983	2938	9673
51. POLICE OUTPOST	1674	1699	3373	8638
52. CALLING LAKE	1150	1675	2825	8475
53. DRY ISLAND BUFFALO JUMP	800	1075	1875	6750
54. LITTLE FISH LAKE	692	911	1603	4969
55. WOOLFORD	539	538	1077	3931
56. LONG LAKE	331	401	732	2196
57. NOTIKEWIN	258	154	412	1007

NOTE: - REFER TO INDIVIDUAL PARK TABLES IN TEXT
FOR FACTORS INFLUENCING USE.